



Note: Paste over Add'l Index of Feb., 1943, which is now void.

ADDI. INDEX, MAR., 195

STREETS	sheet
<b>A</b>	
Adams, at Shadyside, .....	20 & 24
Avondale, at Shadyside, .....	24
<b>B</b>	
Belmont, .....	15
.....	7
<b>C</b>	
Center, at Shadyside, .....	24
Central Ave., at Shadyside, 3400-3799	24
.....	24
County Road, .....	7
<b>D</b>	
Daisyview, at Shadyside, .....	24
<b>E</b>	
Elk Ave., at Shadyside, .....	24
<b>F</b>	
Florence, at Shadyside, .....	24
Fortieth St., W.,	
at Shadyside, .....	200-499
Forty-first St., W.,	
at Shadyside, .....	200-499
Forty-second St., W.,	
at Shadyside, .....	200-499
Forty-third St., W.,	
at Shadyside, .....	200-499
Forty-fourth St., E., at Shadyside, ..	24
Forty-fourth St., W., at Shadyside, ..	24
Forty-fifth St., E., at Shadyside, .....	24
Forty-fifth St., W., at Shadyside, .....	24
Forty-sixth St., E., at Shadyside, .....	24
Forty-sixth St., W., at Shadyside, .....	13
<b>G</b>	
Grand Ave., at Shadyside, .....	24
Grape Alley, .....	7
Guernsey, .....	15

	sheet
<b>H</b>	
Hart Ave., at Shadyside, .....	24
Highland Ave., .....	8
at Shadyside: .....	3500-3561
.....	4400-4480
.....	4481-4602
<b>J</b>	
Jamison, at Shadyside, .....	24
Jefferson, .....	27
at Shadyside, .....	4000-4423
<b>L</b>	
Leona, at Shadyside, .....	24
Lincoln Ave., at Shadyside, 4469-4602	24
<b>M</b>	
Madison, at Shadyside, .....	24
<b>O</b>	
Olive, at Shadyside, .....	24
<b>S</b>	
St. Clairsville Pike, .....	6
Smithfield, at Shadyside, ..	24
<b>T</b>	
Terrace Ave., at Shadyside, .....	24
Thirty-fifth St., .....	7
.....	200-443
Thirty-fifth St., E., at Shadyside, ..	24
Thirty-sixth St., E., at Shadyside, ..	24
Thirty-sixth St., W., at Shadyside, ..	24
Thirty-seventh Place, at Shadyside, ..	24
Thirty-seventh St., W., at Shadyside, ..	24
Thirty-eighth St., E., .....	7
at Shadyside, .....	24
Thirty-eighth St., W., at Shadyside, ..	24
Trumbull, .....	6
<b>U</b>	
Union, .....	15

	sheet
<b>W</b>	
Washington, at Shadyside, .....	24
Washington Ave., .....	7
Wegee Creek Road, .....	21
<b>SPECIALS</b>	
<b>A</b>	
Agudas Achim Synagogue, .....	2
Apostolic Faith Temple (col.), .....	14
<b>B</b>	
Bellaire Hotel, .....	3
Pattern & Foundry Co., .....	4
<b>C</b>	
Cambria Collieries Co., Webb Mine, ..	21
Church of Christ, .....	2
Church of the Nazarene:	
401 Noble, .....	5
at Shadyside, .....	20
City Building, .....	20
Cupal Casting Co., Mchine Shop, .....	21
<b>F</b>	
Fire Department:	
at Neffs, .....	18
at Shadyside, .....	20
First Baptist Church, .....	2
Christian Church, .....	20
First Presbyterian Church:	
400 36th St., .....	2
at Shadyside, .....	20
F.O. Eagles, .....	3
<b>I</b>	
Imperial Glass Corp., .....	4
Ionic Temple, .....	9
<b>J</b>	
Johnson, W.M., Luner Co., .....	8 & 21
Jones, G.M., Co., Vbb Mine, .....	21

	sheet
<b>O</b>	
Ohio Bell Telephone Co., Exchange, ..	8
Power Co., Electrical W. Ho., ..	8
Valley Lumber Co., .....	8
<b>P</b>	
Philipps Stamping Co., .....	15
Pilgrim Rest Baptist Church, .....	8
<b>R</b>	
Reorganized Church of Jesus Christ	
of Latter Day Saints, .....	12
<b>S</b>	
Salvation Army, .....	3
Shadyside Public Grade & High School,	20
<b>T</b>	
Trinity Episcopal Church, .....	11
<b>W</b>	
Wassmann, F., & Co., Frozen Food	
Lockers, &c., .....	14
West Bellaire Public School, .....	7
Twenty-third Street Public	
School, .....	7
Wheeling Electric Co., Riverside	
Sub-station, .....	23
<b>ADDITIONS, SUBDIVISIONS, &amp;c.</b>	
<b>B</b>	
Bellaire Addition, .....	7
<b>C</b>	
Cunninghams Addition, .....	24
<b>F</b>	
Futheys First Addition, .....	20 & 24
Second Addition, .....	20 & 24

	sheet
<b>H</b>	
Harvey Bros. Addition, .....	20 & 24
<b>M</b>	
McGregor's Addition "The Maples," ..	20
First Addition, .....	24
<b>N</b>	
Neff Improvement Co.'s, First	
Addition, .....	24
Second	
Addition, .....	24
<b>P</b>	
Poorman's Addition, .....	20 & 24
<b>R</b>	
Rodefer's Second Addition, .....	24
Third Addition, .....	24
Seventh Addition, .....	20
<b>S</b>	
Sammons Subdivision Lot 14 Crangle	
Farm, ..	20 & 24
24 Crangle	
Farm, ..	20
S. Part Lot 27	
Crangle Farm, ..	20
Schramm's First Addition, .....	24
Second Addition, .....	24
Shadyside Land Co.'s First Addition, ..	20 & 24
Second Addition, ..	20
Third Addition, ..	24
Smith's First and Second Addition, ..	24
Second and Third Addition, ..	24
Subdivision N. 1/2 Lot 26 Crangle	
Farm, .....	20
<b>T</b>	
Thompson's, W.H., Addition, .....	24

Bellaire, Ohio

\* Indicates only inside of Street shown



37<sup>TH</sup> ST.

36<sup>TH</sup> ST.

35<sup>TH</sup> ST.

CENTRAL AV.

UNION PARK

AGUDAS-ACHIN SYNAGOGUE

ST. JOHN'S R.C. SCHOOL

ST. JOHN'S R.C. CHURCH  
(6) Noncomb - BUILT 1909  
STEEL FR. CONC. FLS. ON STEEL JOISTS  
STEEL DECK RT. - TILE OR FACED  
WALLS

CHRISTIAN CHURCH  
HEAT - STEAM  
LIGHT-ELEC.

HIGH SCHOOL

CONGREGATION

FIRST REFORMED CHURCH

MINERS TEMPLE  
MOVIES 1ST  
HALL 4TH

1ST BAPTIST CHURCH

1ST PRESBYN CHURCH

TRUCKS

U. S. LAUNDRY

FOUNTAIN

Scale of Feet

Copyright 1924 by Mc. Searns Map Co.

JUNE, 1924  
**BELLAIRE**  
OHIO

3

AV. 2

3

*2 1/2 Blk. 7th*  
*Chas. G. Gorman*  
*State Engineer*  
*2 contacts*  
*Optical Company*  
*3rd Fl*  
*8 Offices*

8

9

GUERISEY

33RD

ST.

BELMONT

UNION

32ND

ST.

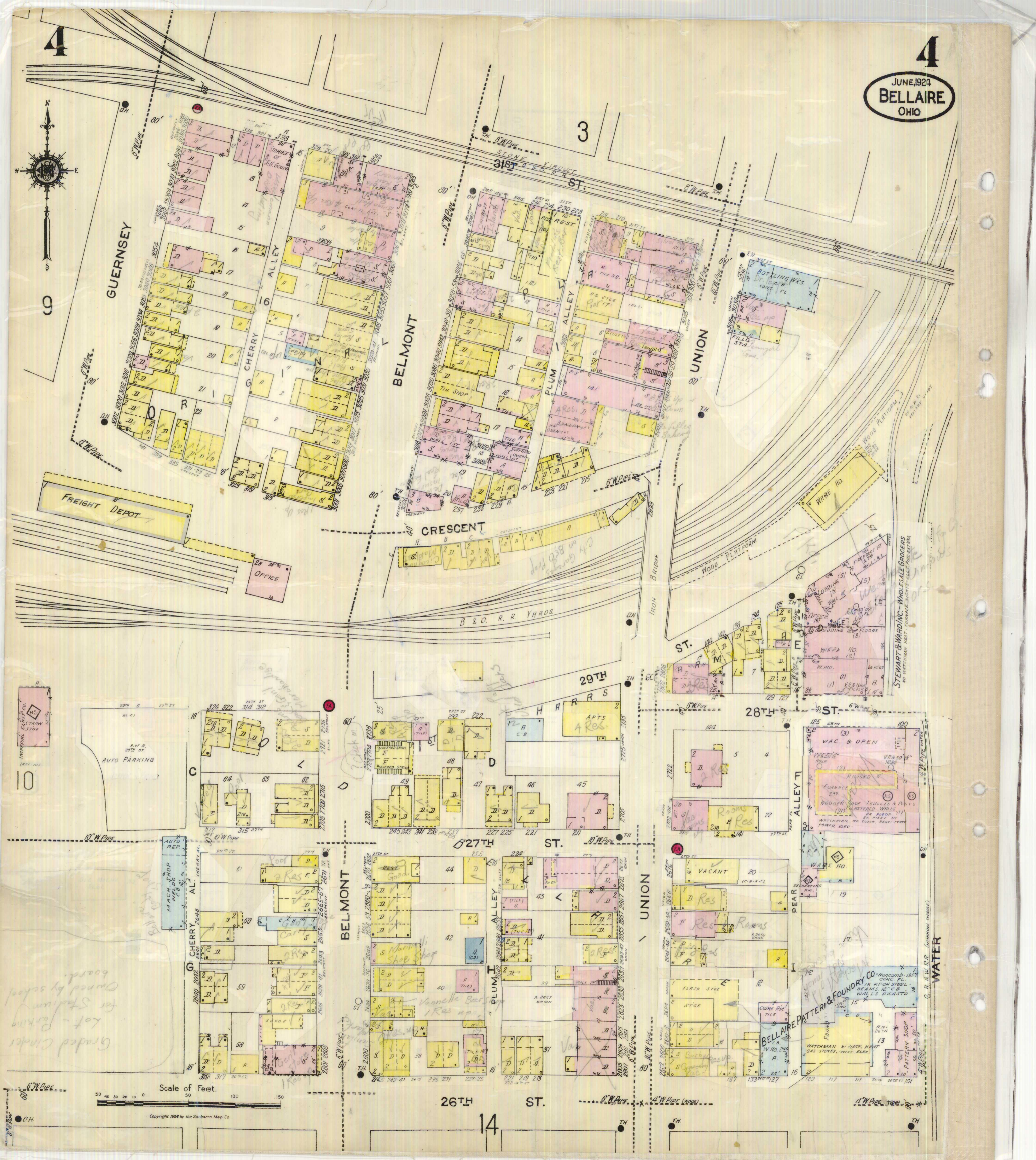
31ST ST.



AA

Young's Texaco

Scale of feet  
0 10 20 30 40 50 60 70 80 90 100 110 120 130 140 150



Scale of Feet.

Copyright 1924 by the Searborn Map Co.

10  
MACH. SHOP  
STAIN  
STOVE

AUTO PARKING

Graded Center  
for Station  
Owned by school

BELMONT

26TH ST.

14

UNION

28TH ST.

ST.

WATER

BELLAIRE PATTERN & FOUNDRY CO.  
WATER

STEWART & WARD INC. - WHOLESALE GROCERS  
NO WATCHMAN MEET FURNACE LIGHTS-ELECTRICAL

WIRE HO.

BOTTLING WKS  
Dr. J. C. & B.  
CONC. FL.

CRESCENT

BELMONT

GUERNSEY

CHERRY ALLEY

3

31ST ST.

4

4

9



16

43 RD

ST.

5

42 RD

ST.

D. HARRISON

NOBLE

WALNUT

17

16

15

14

Scale of Feet.

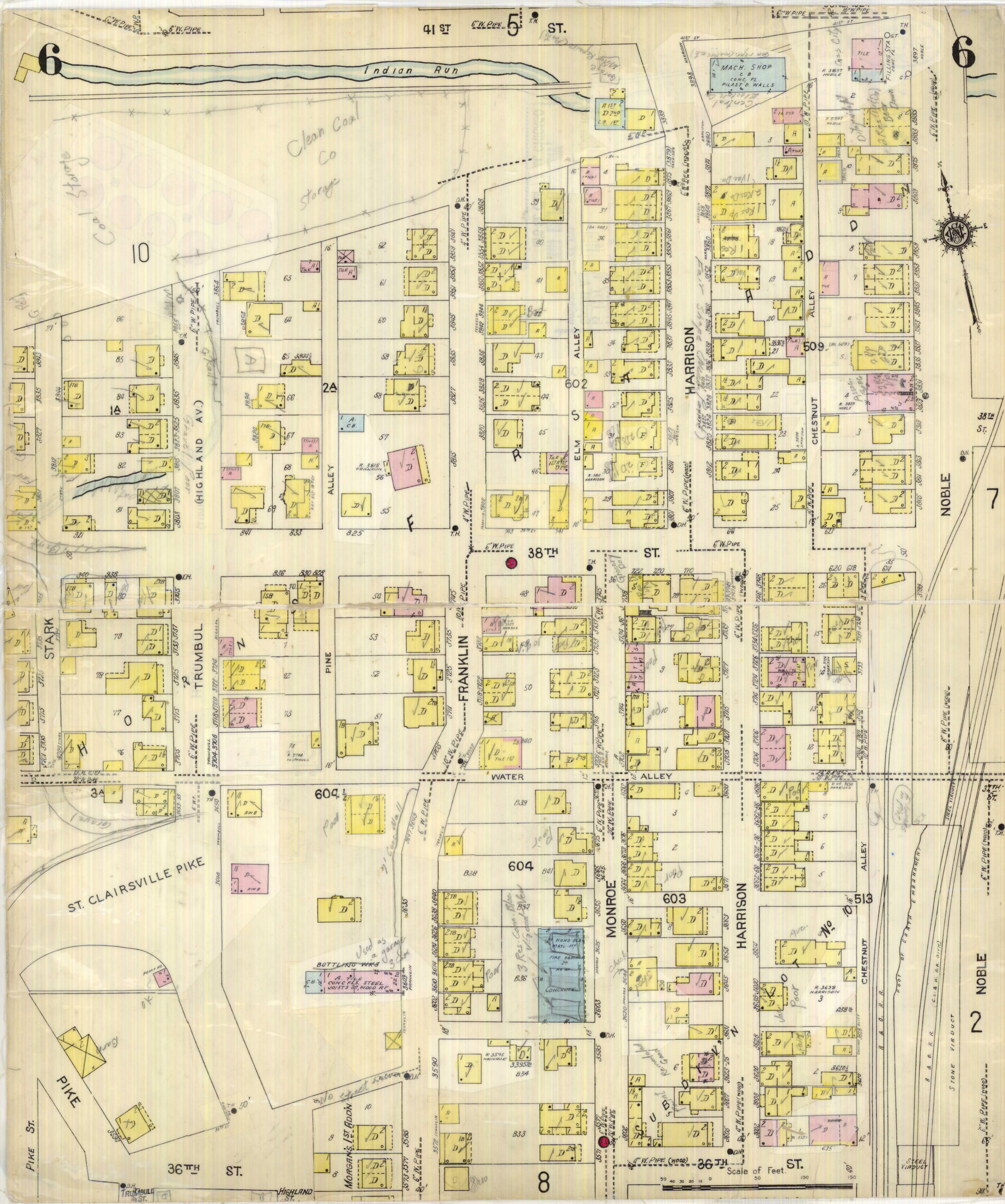
41 RD

ST.

6

7

Copyright 1924 by the Sanborn Map Co.  
Indian Run  
R. R. S. D. I. N. G.



6

10

41 ST 5<sup>TR</sup> ST.

6

Clean Coal Storage

1A

2A

5

7

STARK

TRUMBULL

PINE

FRANKLIN

MONROE

HARRISON

NOBLE

ST. CLAIRSVILLE PIKE

PIKE ST.

36<sup>TH</sup> ST.

HIGHLAND ST.

MORGAN'S 1<sup>ST</sup> ADDN

WATER

38<sup>TH</sup> ST.

8

MONROE

HARRISON

HARRISON

NOBLE

2

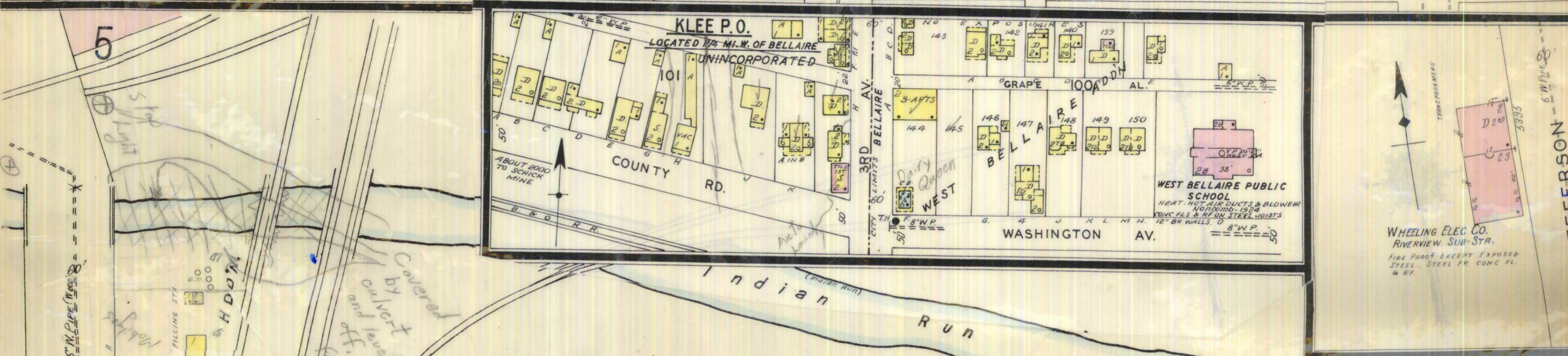
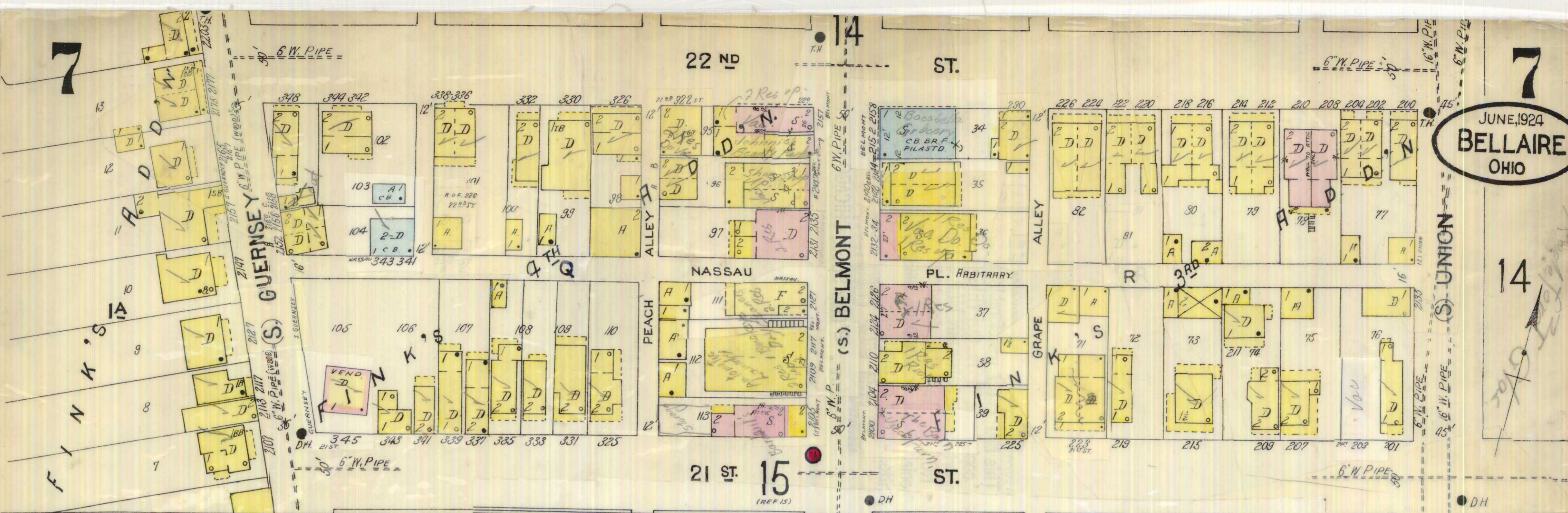
Scale of Feet. 100

ST. CLAIRSVILLE PIKE


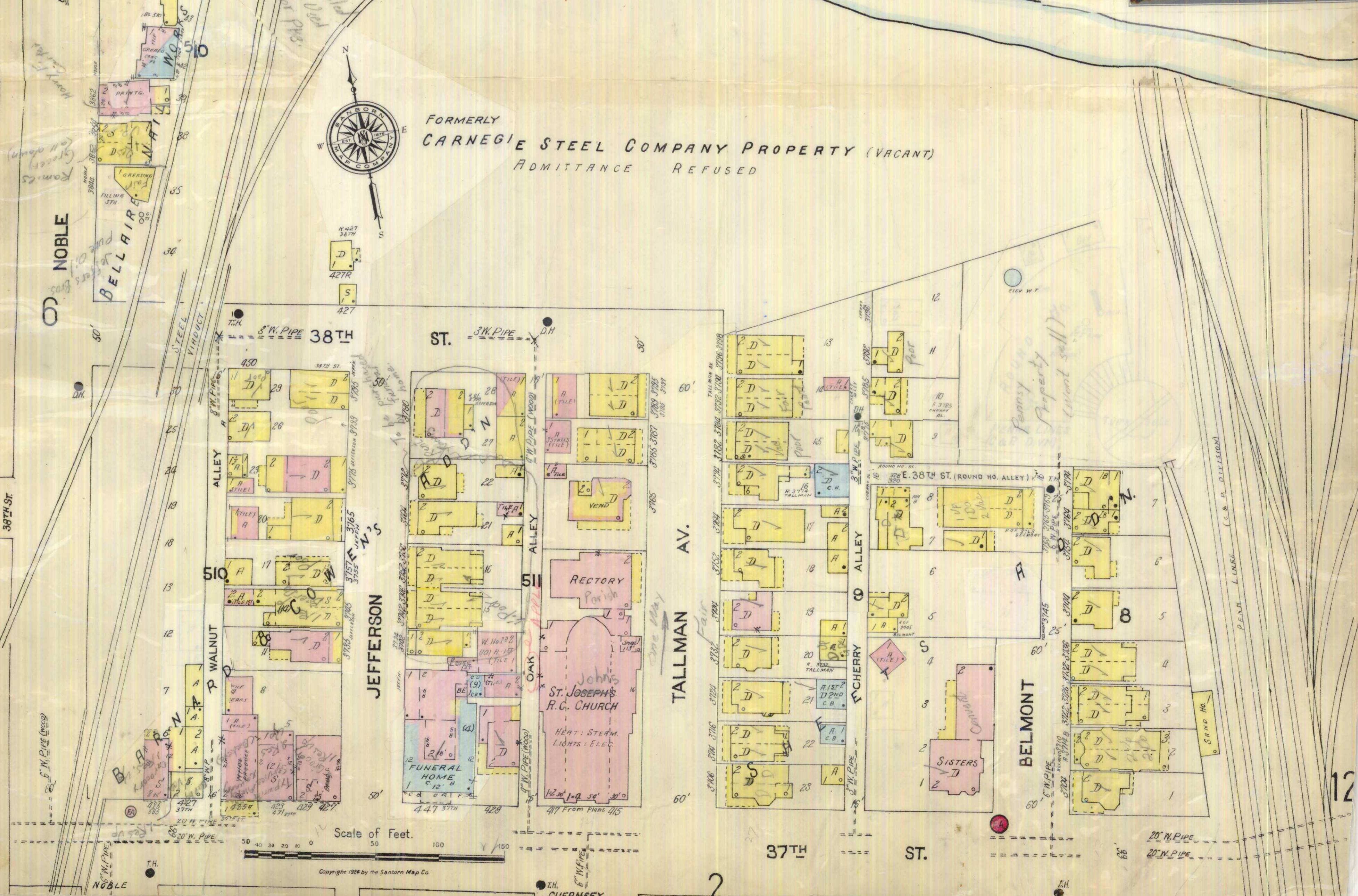
STONE VIADUCT

STEEL VIADUCT

36<sup>TH</sup> ST.




FORMERLY  
CARNEGIE STEEL COMPANY PROPERTY (VACANT)  
ADMITTANCE REFUSED





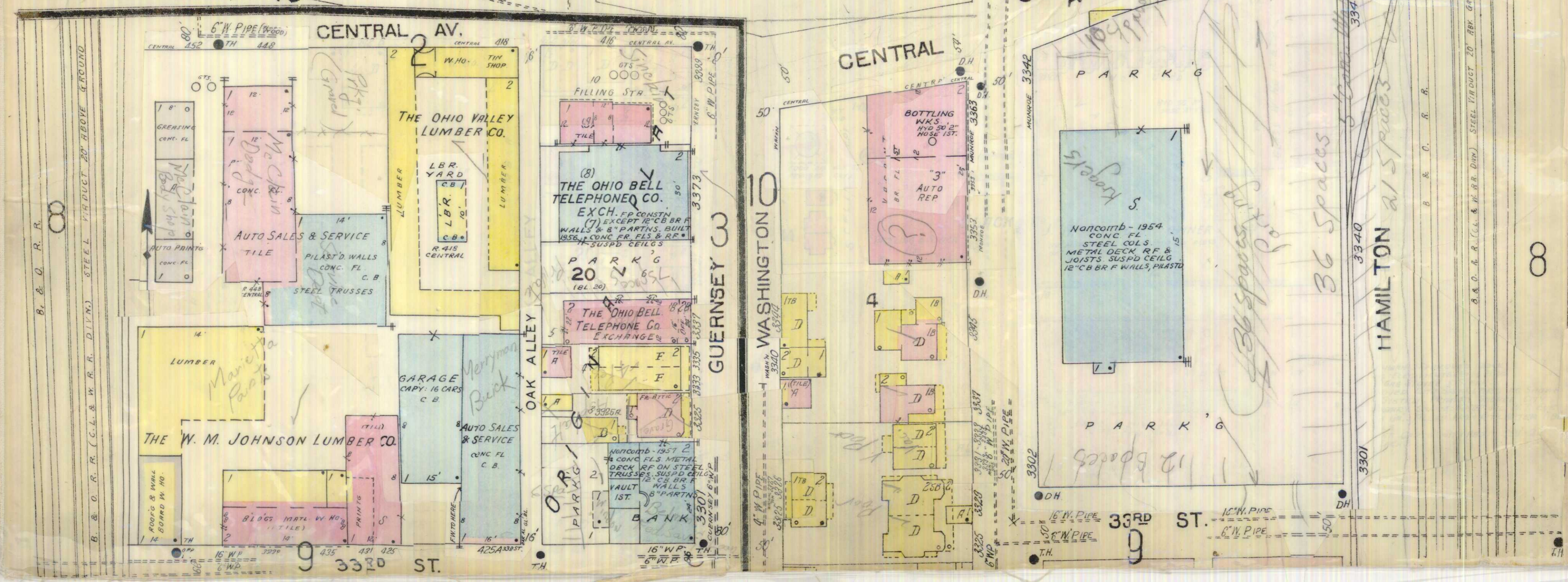
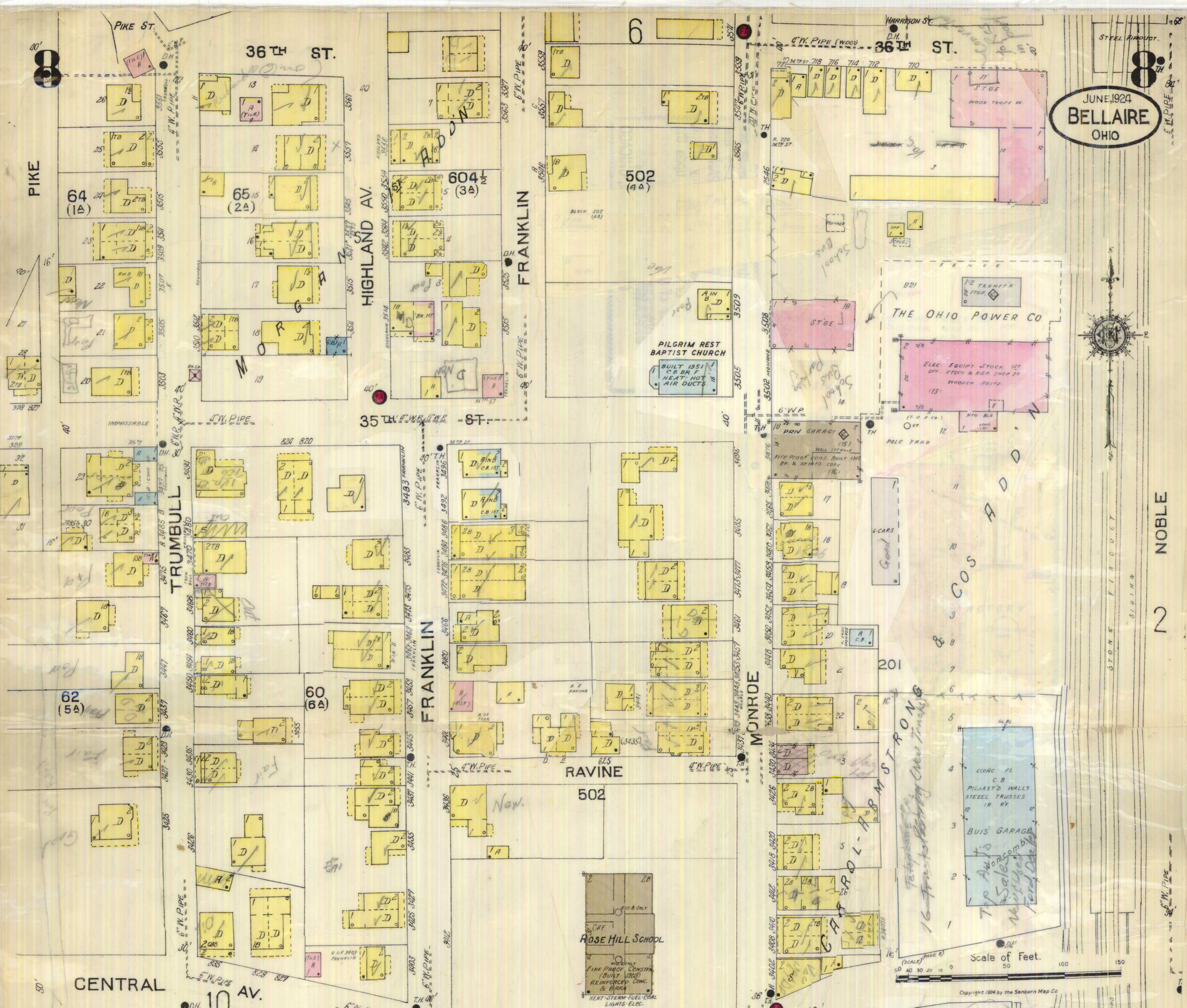
JUNE 1924  
**BELLAIRE**  
OHIO



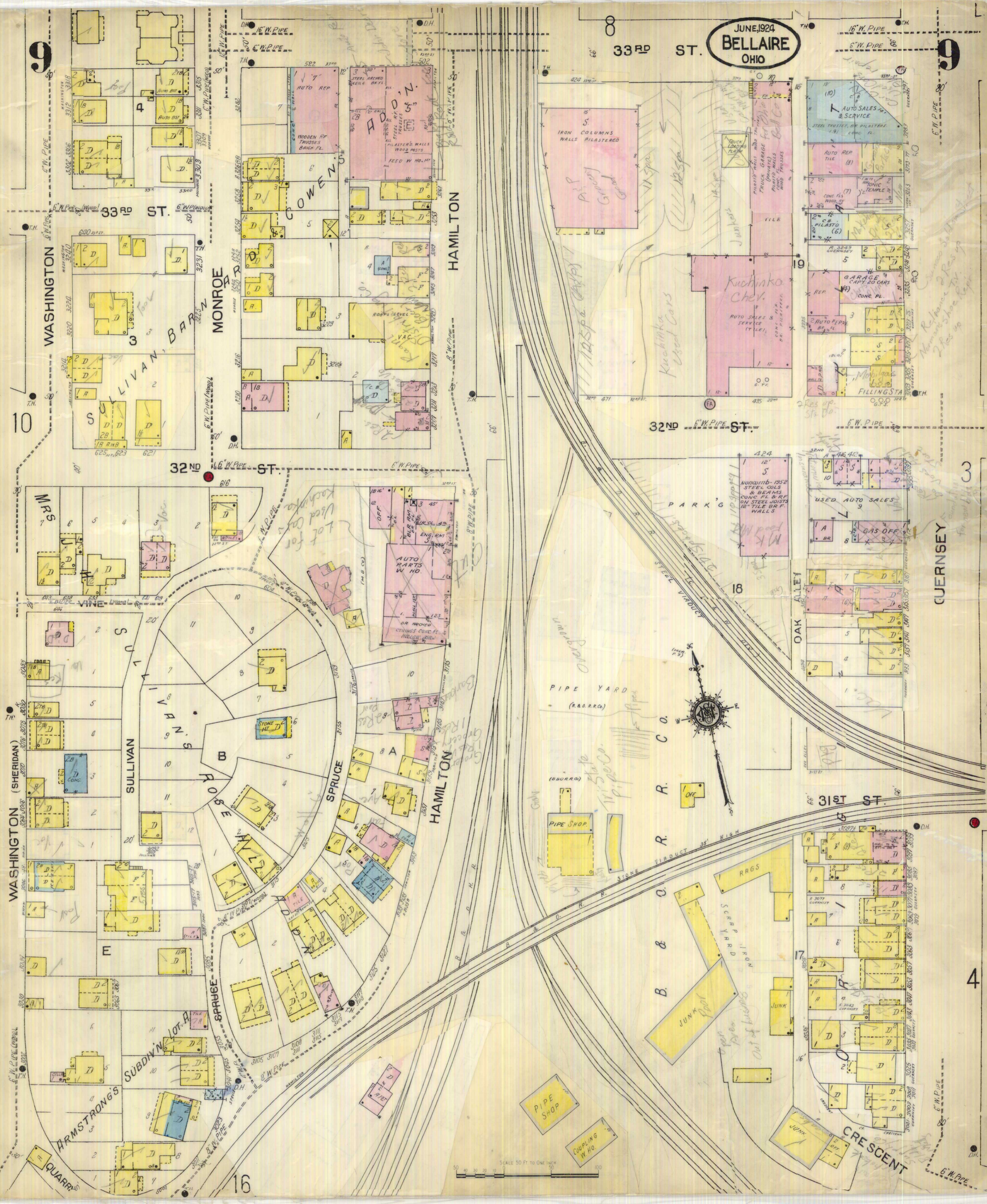
NOBLE

2

8



JUNE, 1924  
BELLAIRE  
OHIO



SCALE 50 FT TO ONE INCH

9

10

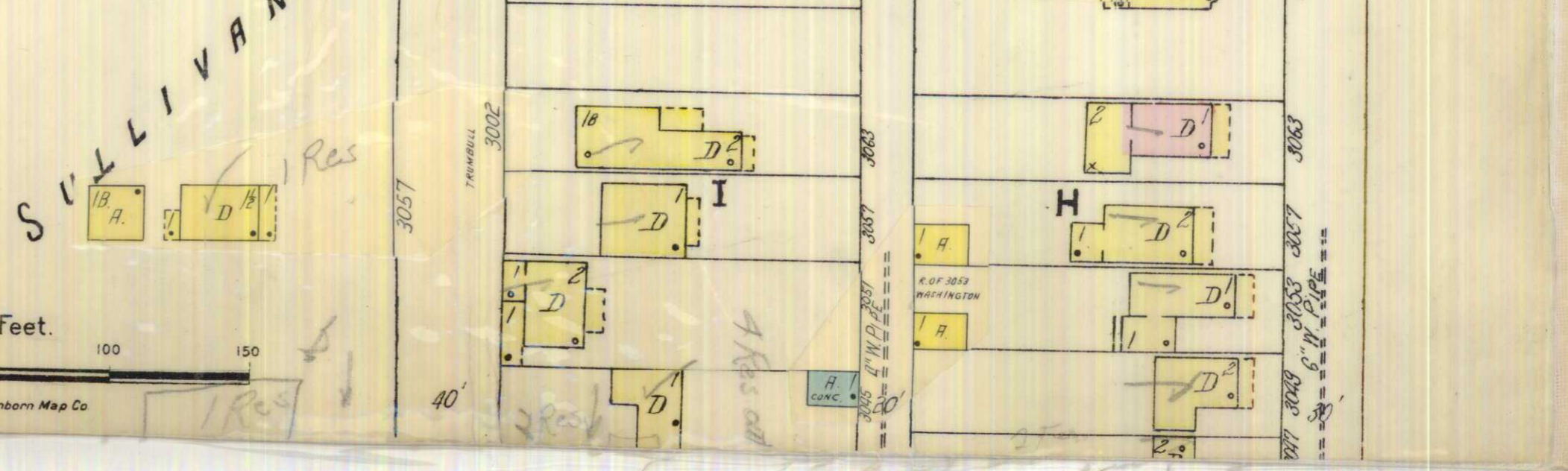
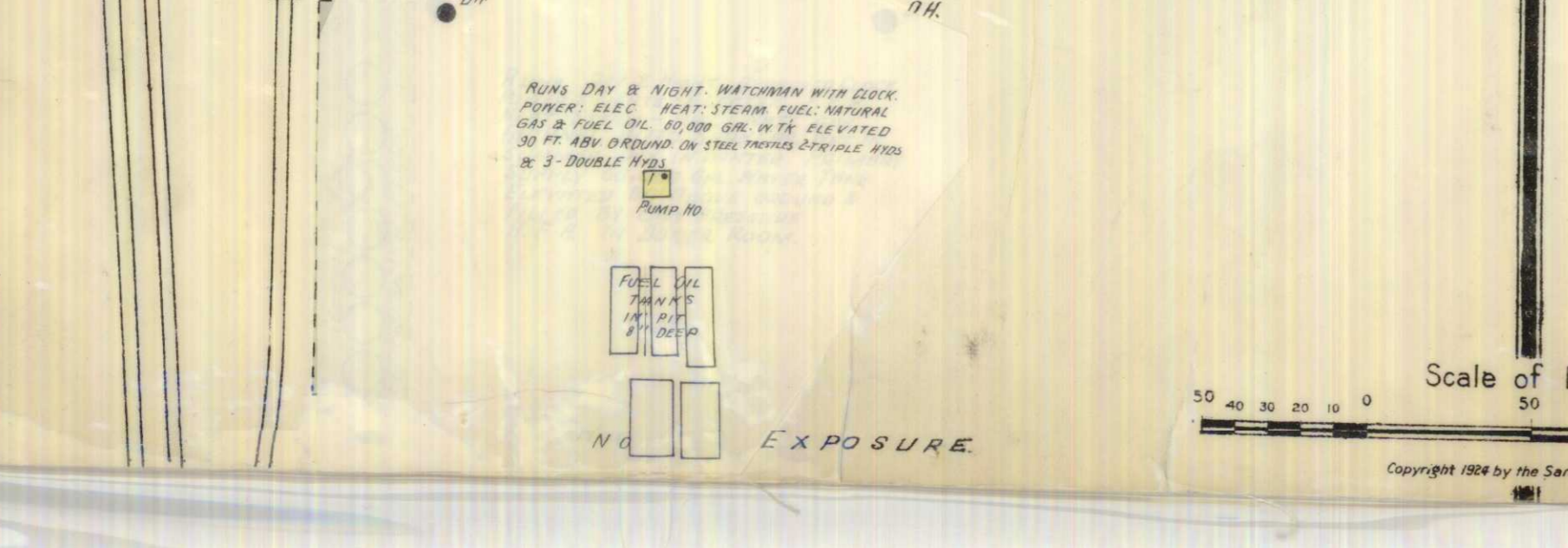
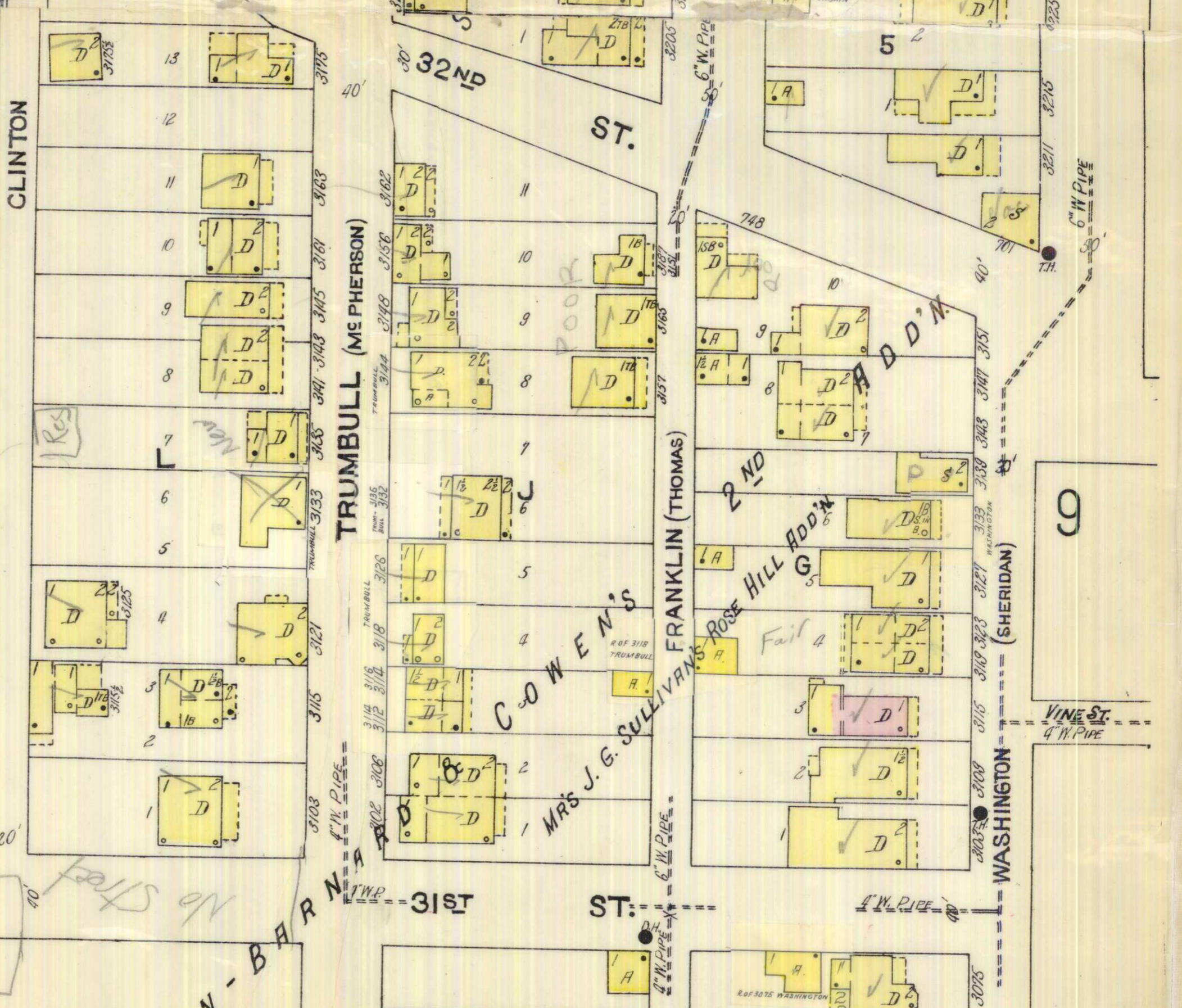
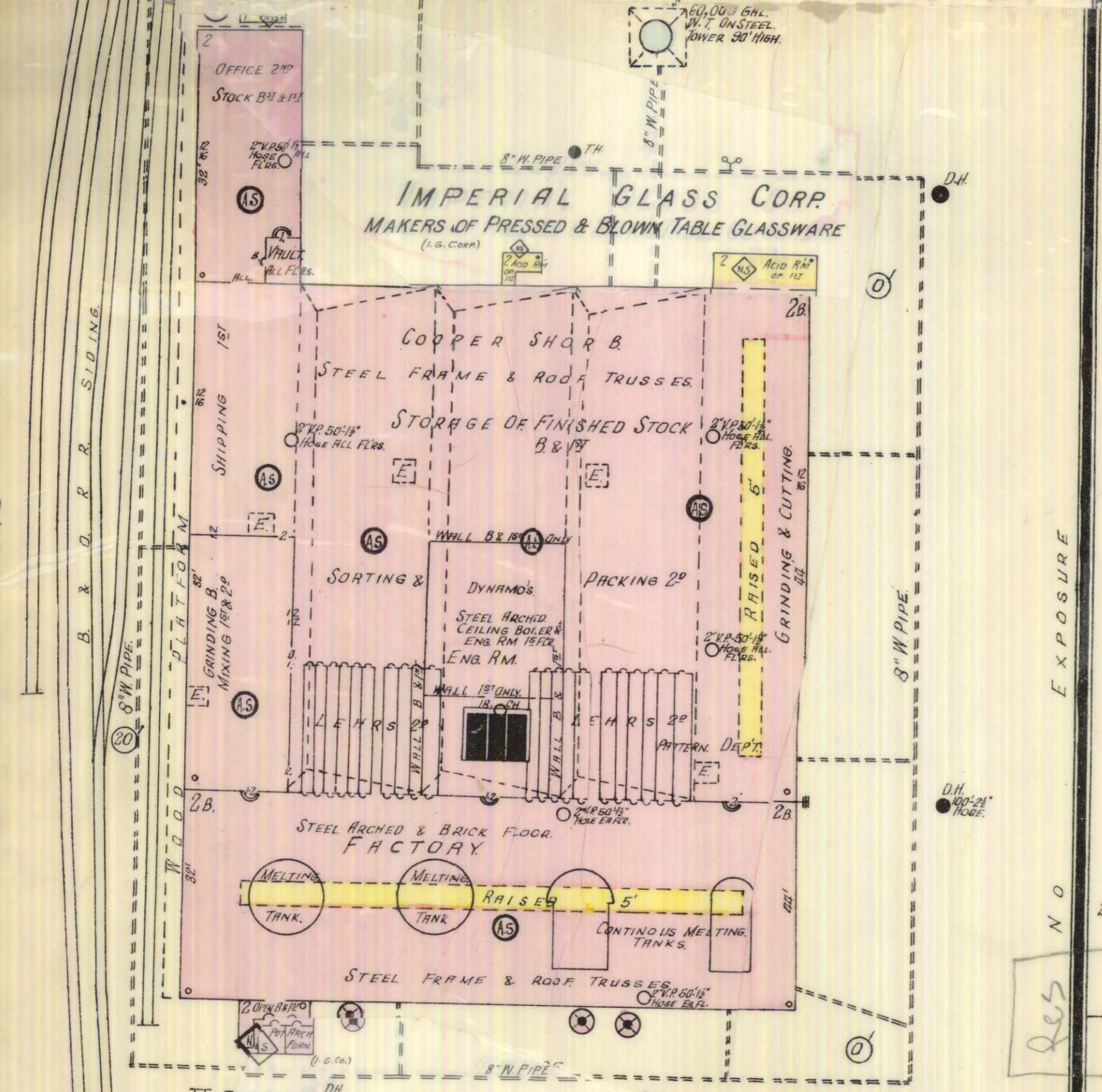
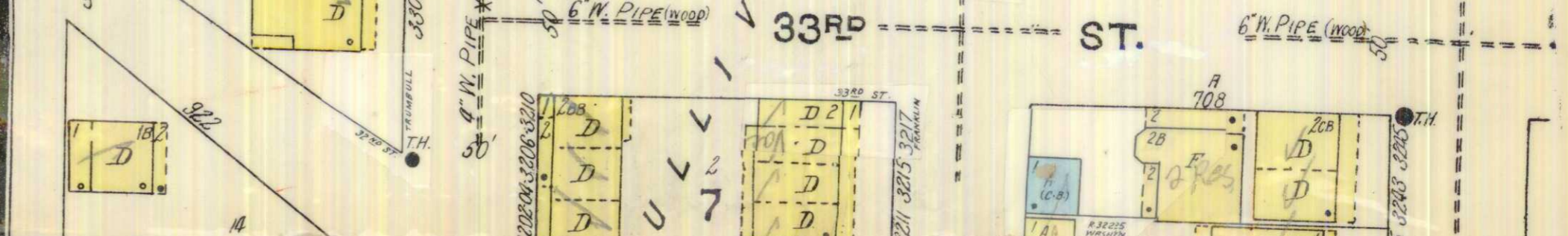
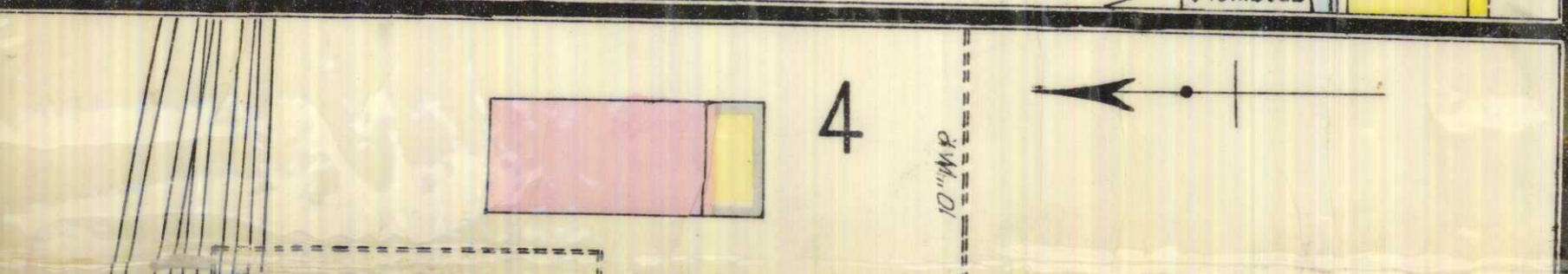
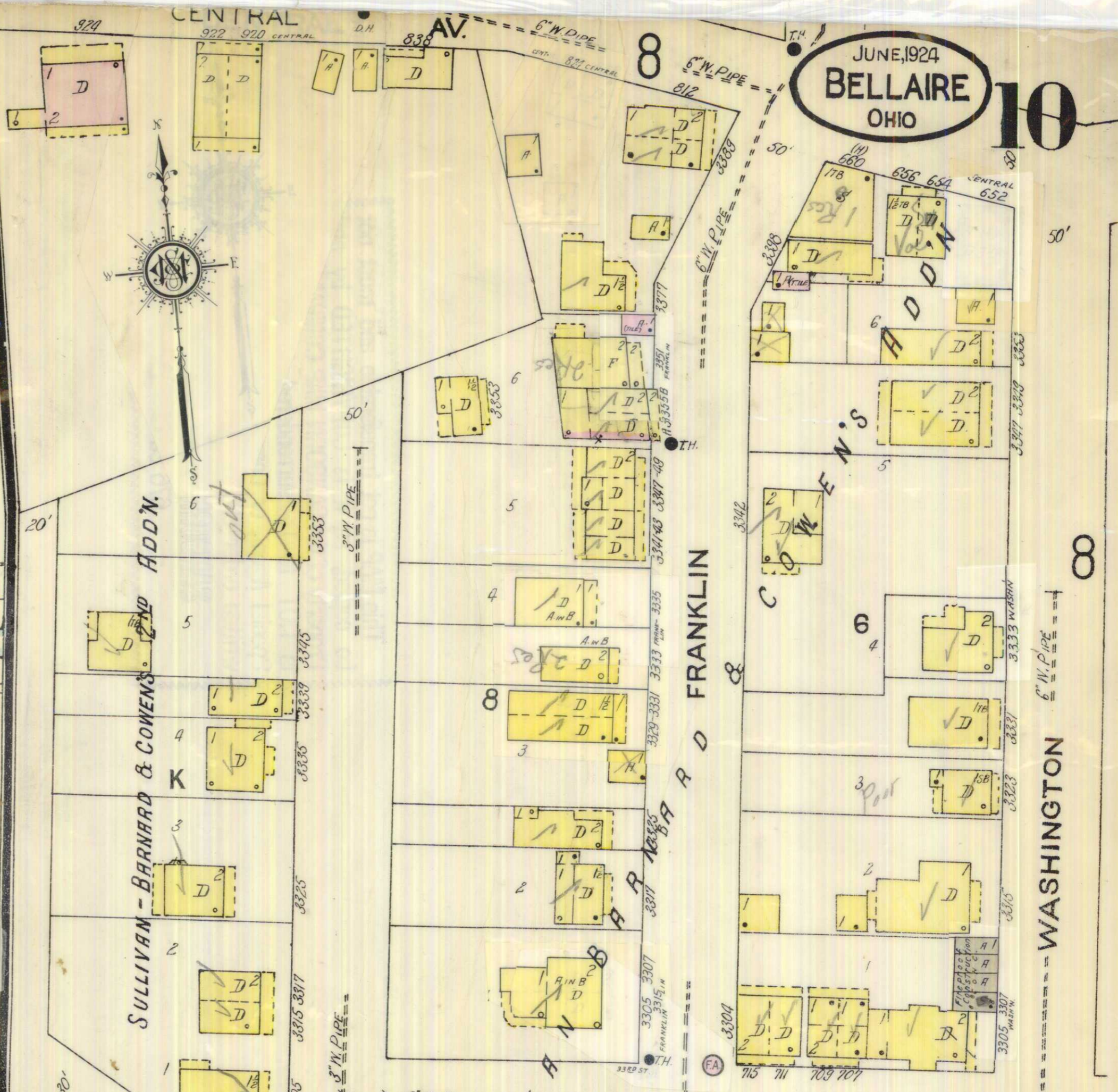
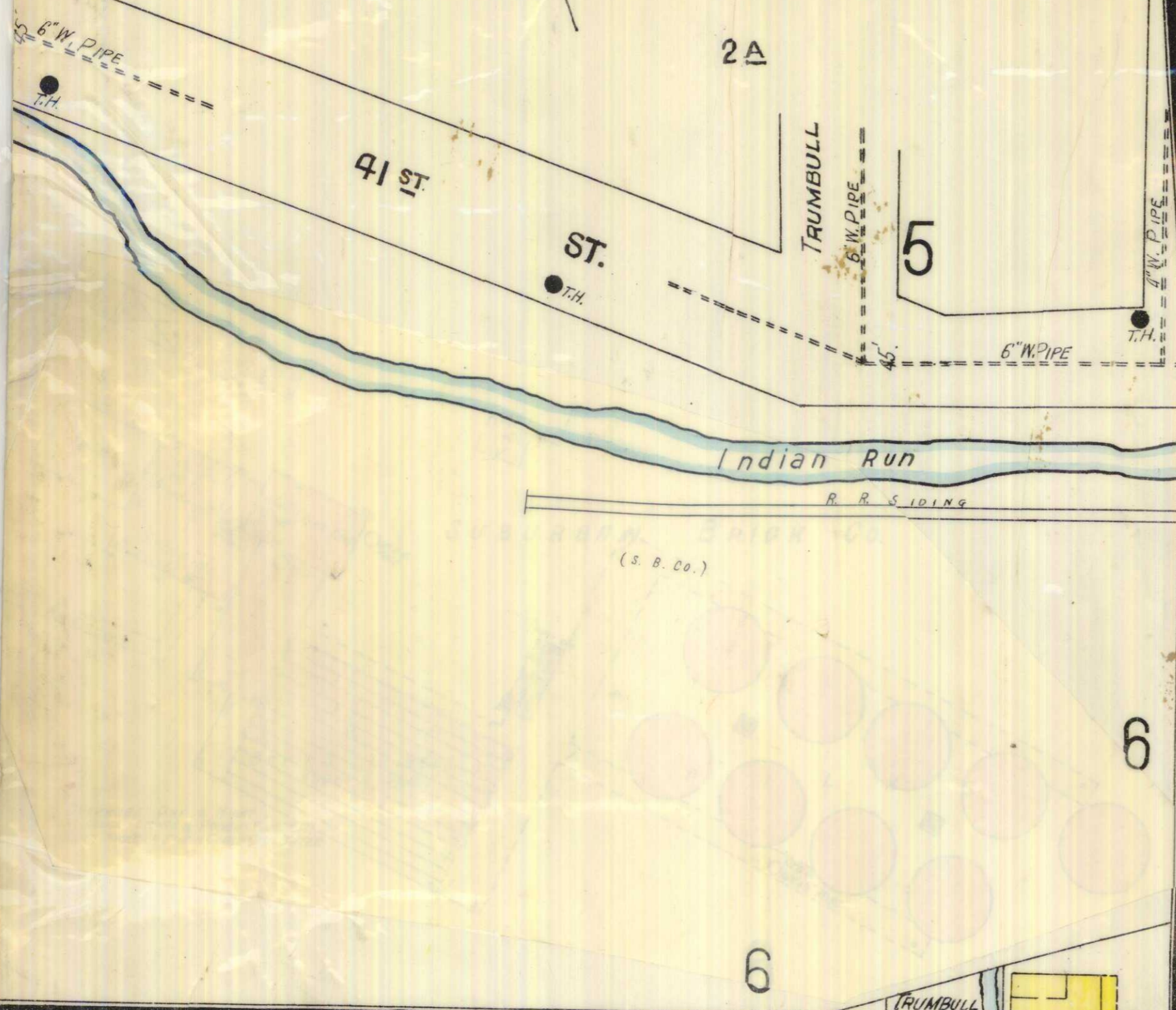
3

4

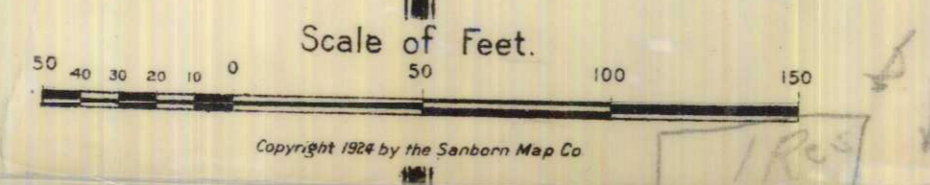
10

JUNE, 1924  
BELLAIRE  
OHIO

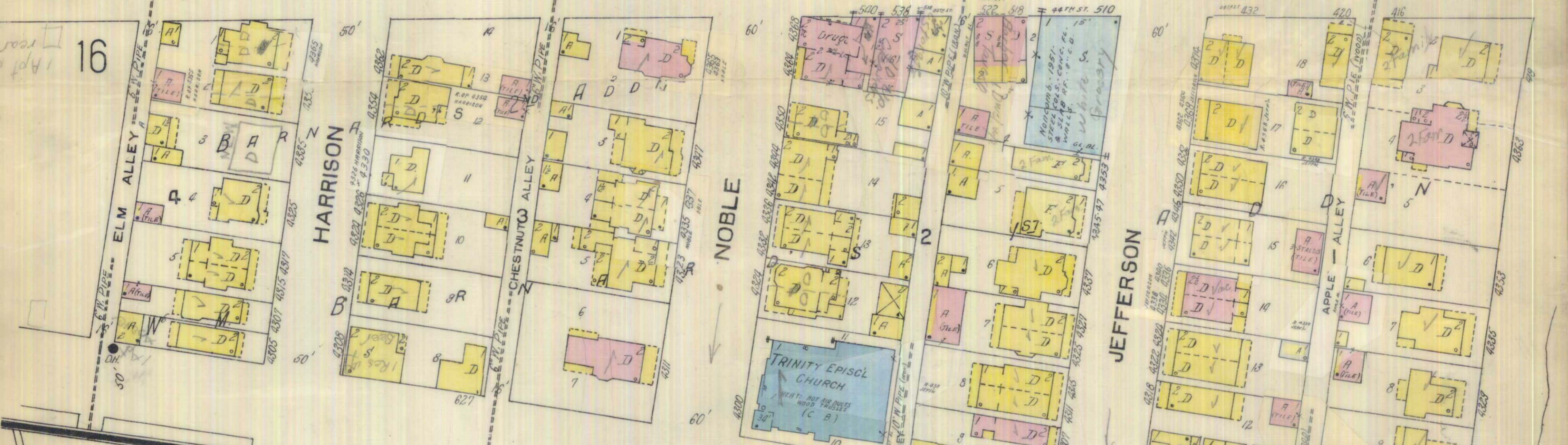
10



RUNS DAY & NIGHT. WATCHMAN WITH CLOCK  
POWER: 5000 FT. STEAM TUGEL NATURAL  
GAS & FUEL OIL. 10000 GALS. IN THE TANKS  
30 FT. HIGH. BURNING ON STEEL TUBES. 10000  
GALS. 2-DRAWN TANK



JUNE 1924  
BELLAIRE  
OHIO

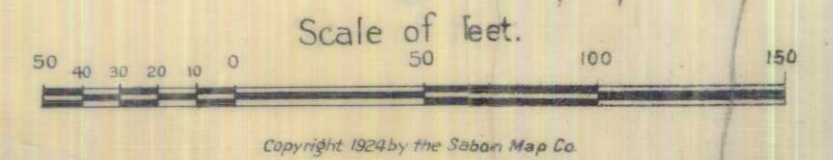


**ELECTRIC RAILWAY EQUIPMENT CO.**  
MFRS OF IRON & STEEL TUBULAR POLES  
SUNDAY WATCHMAN - NO CLOCK - HEAT STOKES  
LIGHT & POWER ELEC - WATER BARRELS DISTRIED

Located 2 Miles N. of Bellaire P.O.  
NO EXPOSURE ANY SIDE  
(C. & E. 10)

PIPE YARD  
PIPE CUTTING, WELDING & PAINTING  
CONC. FL. WOOD TRUSSES

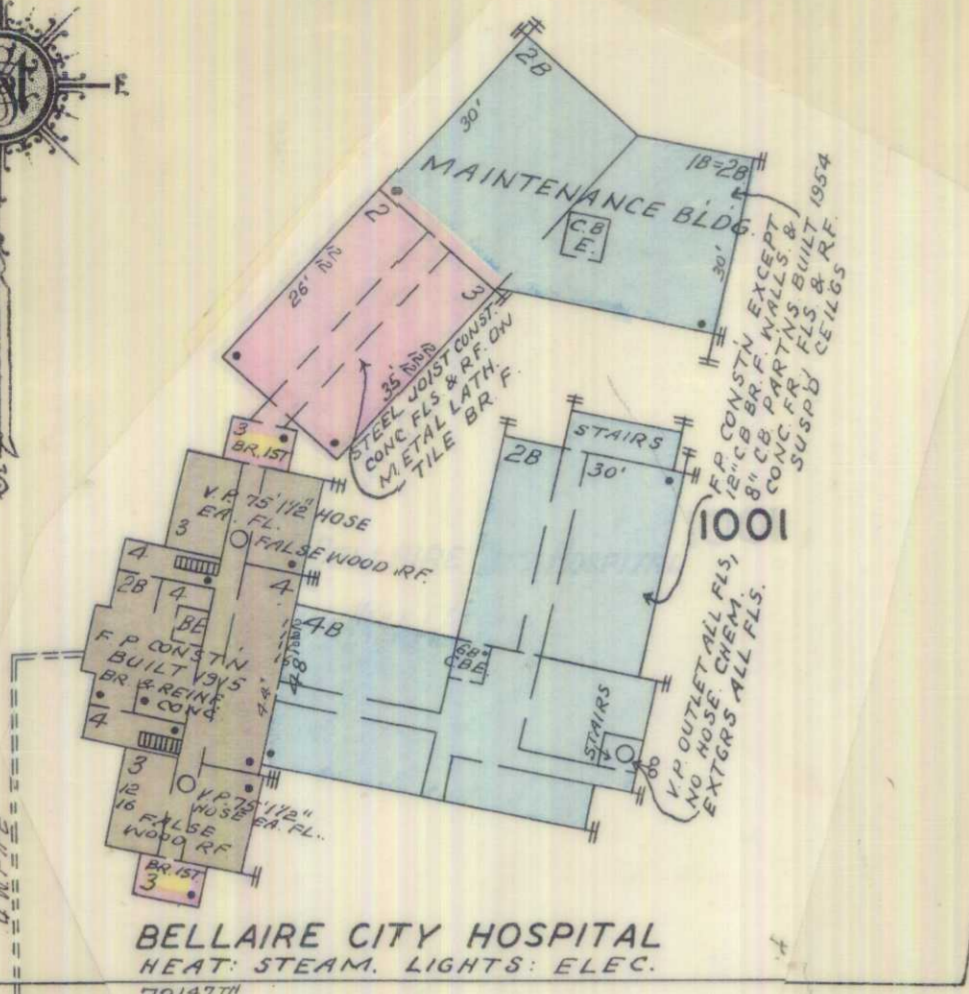
OHIO RIVER BEYOND



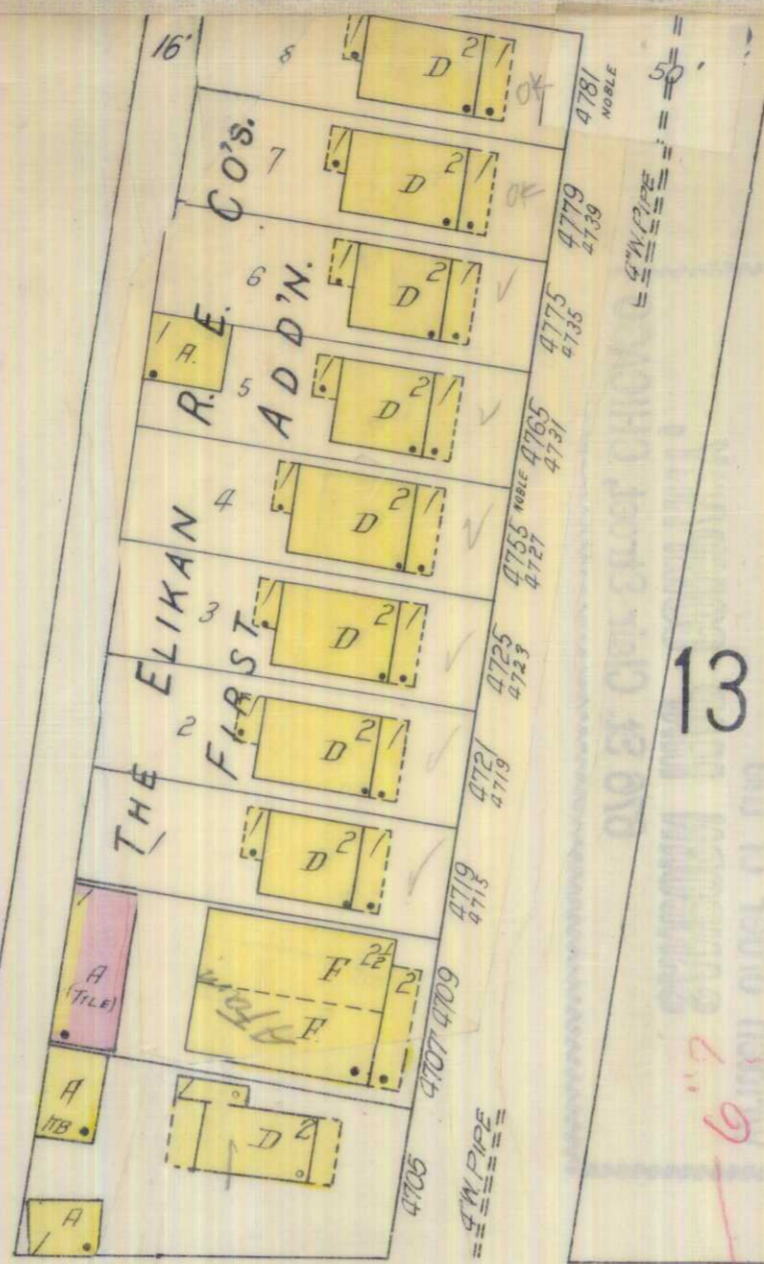
Copyright 1924 by the Sisson Map Co.

161

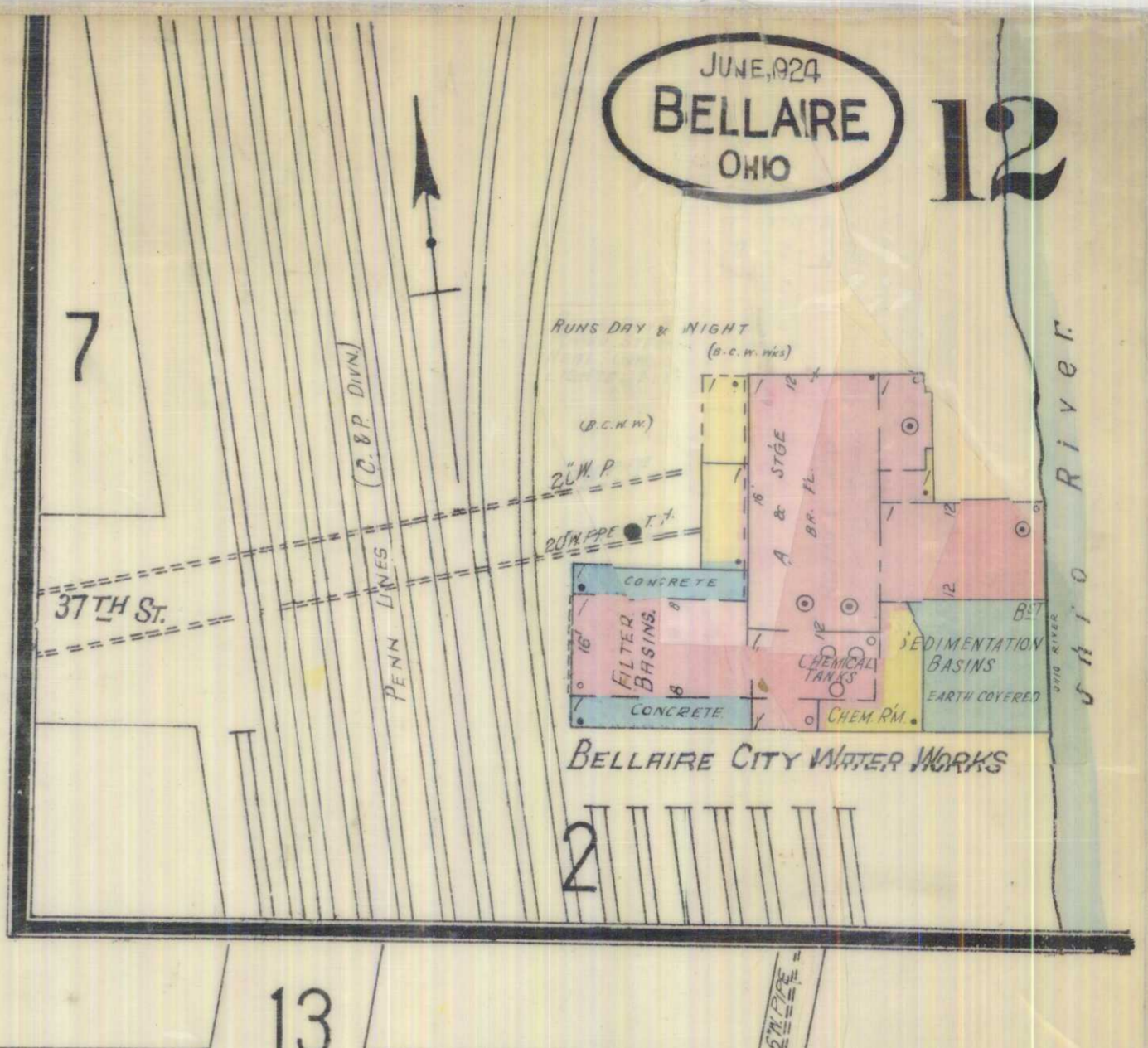
12



BELLAIRE CITY HOSPITAL  
HEAT, STEAM, LIGHTS, ELEC.



13



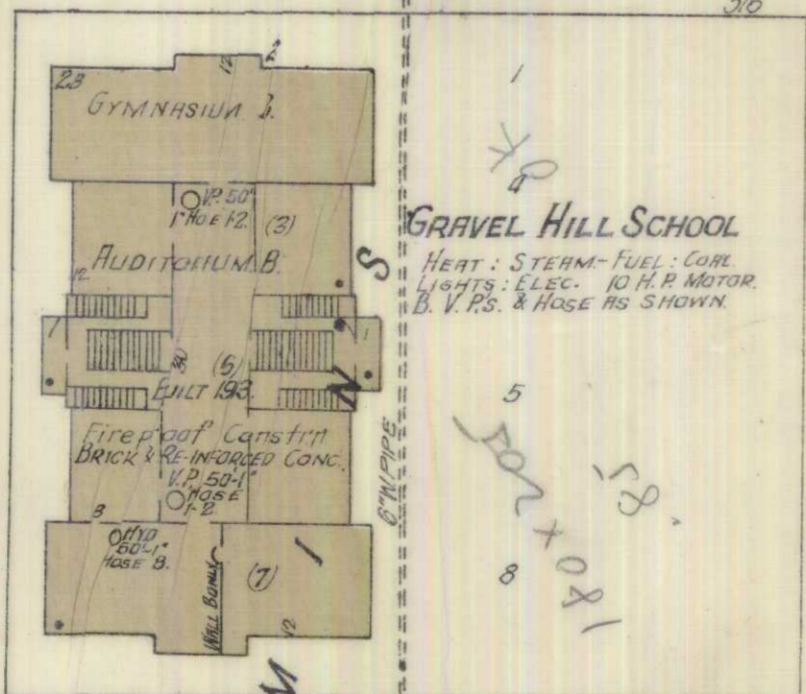
JUNE, 1924  
BELLAIRE  
OHIO

12



Scale of Feet.  
0 50 100 150

Copyright 1924 by the Sanborn Map Co.



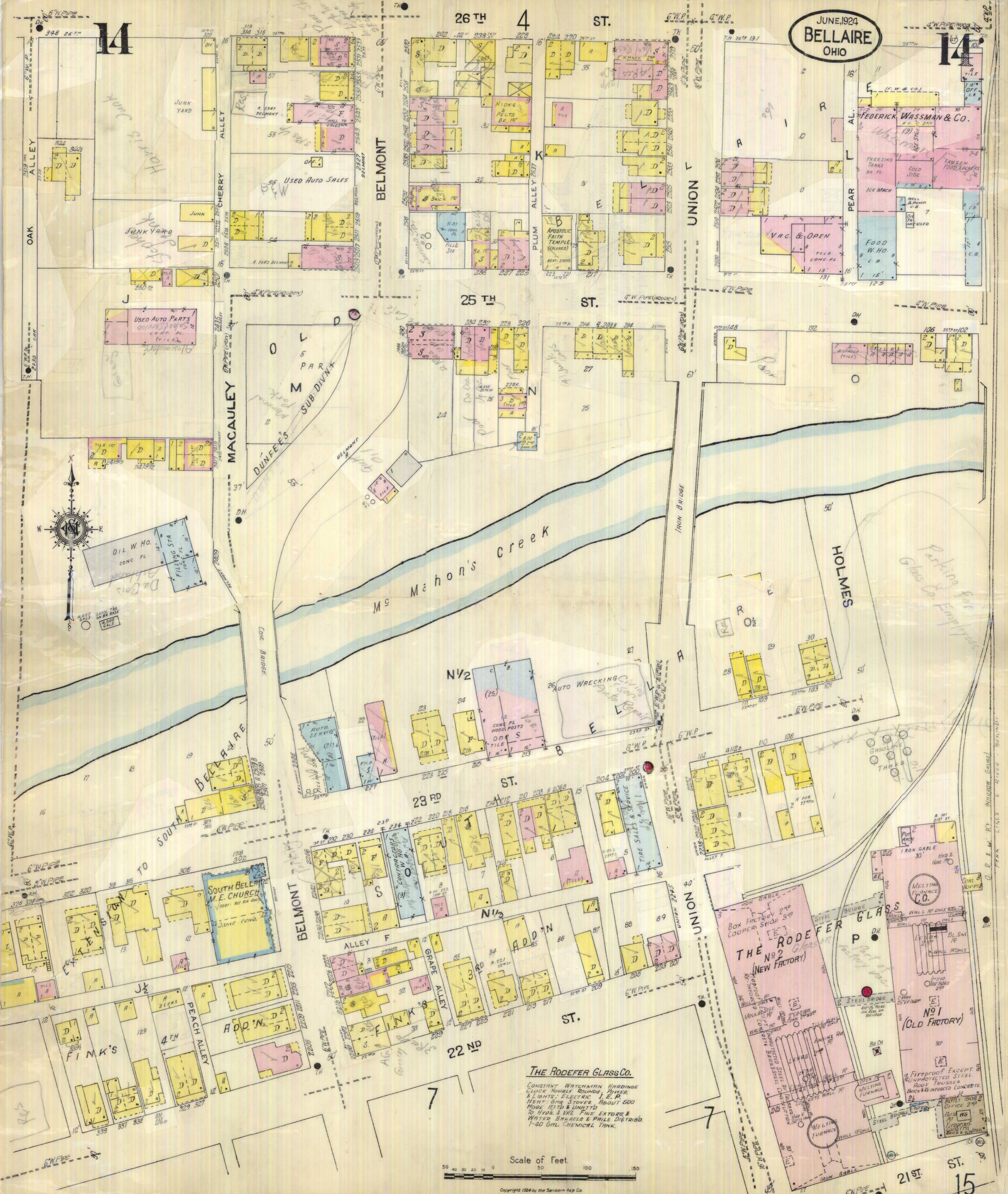
GRAVEL HILL SCHOOL  
HEAT: STEAM-FUEL: COAL  
LIGHTS: ELEC. 10 H.P. MOTOR  
F.P.S. & HOSE RE. STORAGE

NOTE: WIDTH AND FRONT SIZES SHOWN  
PROPERTY LINE NOT DEFINITE



Scale of Feet  
0 50 100 150

JUNE, 1924  
BELLAIRE  
OHIO



**THE RODEFER GLASS CO.**  
CONSTANT WATCHMAN HARDINGE  
CLOCK HOUSEY BOUNDS POWER  
LIGHTS: ELECTRIC 1 E.R.  
HEAT: GAS STOVE ABOUT 500  
HOSE HYD & UNATTD  
TO HYD. & USE FIRE EXTER. &  
WATER BRANDELS & PAILS DRAINAGE  
1-40 GIL. CHEMICAL TANK.

Scale of Feet.  
0 10 20 30 40 50 100 150

Copyright 1924 by the Sanborn Map Co.



THE BELLAIRE STOVE CO.

THE BELLAIRE ENAMEL CO.

PHILLIPS STAMPING CO.  
W. H. O. END.  
PILASTO

MANUF'G

W. H. O. & SHIPPING  
SHEDS SHUT OFF  
V.A.C.

V.A.C.  
SPARKS SHUT OFF

BURNING RM.

DIPPING DEPT.

BB

FIRST WARD  
PUBLIC SCHOOL

HEATHERINGTON'S

GRAPES

GRAPES

Smoke from one stack

Scale of Feet

Copyright 1924 by the Sanborn Map Co.



16

16

JUNE, 1924  
BELLAIRE  
OHIO

NO EXPOSURE  
2 Miles S. of Bellaire  
OUTSIDE OF CORPORATE LIMITS



TRUMBULL

BARNARD

HAMMOND

FRANKLIN

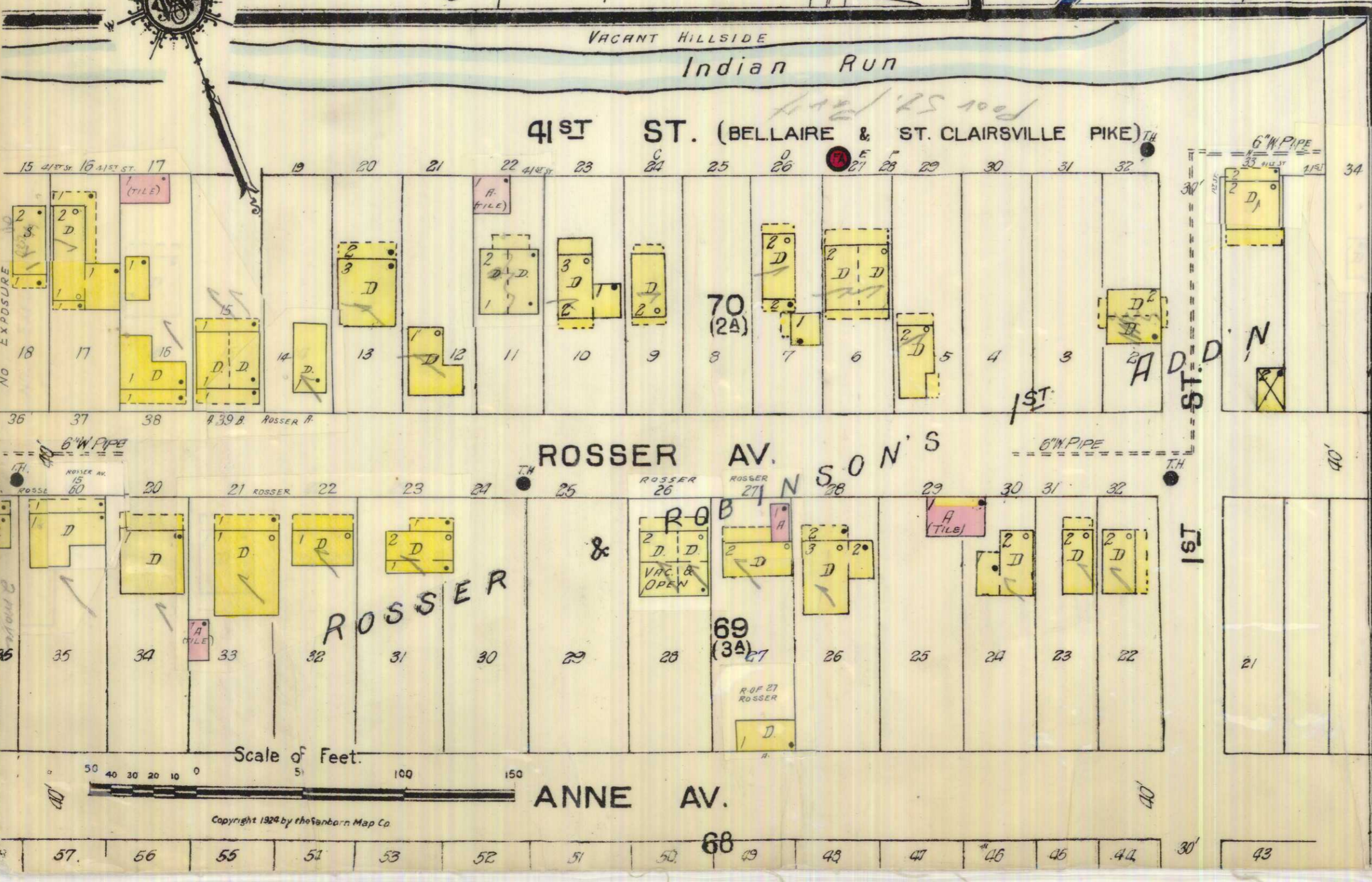
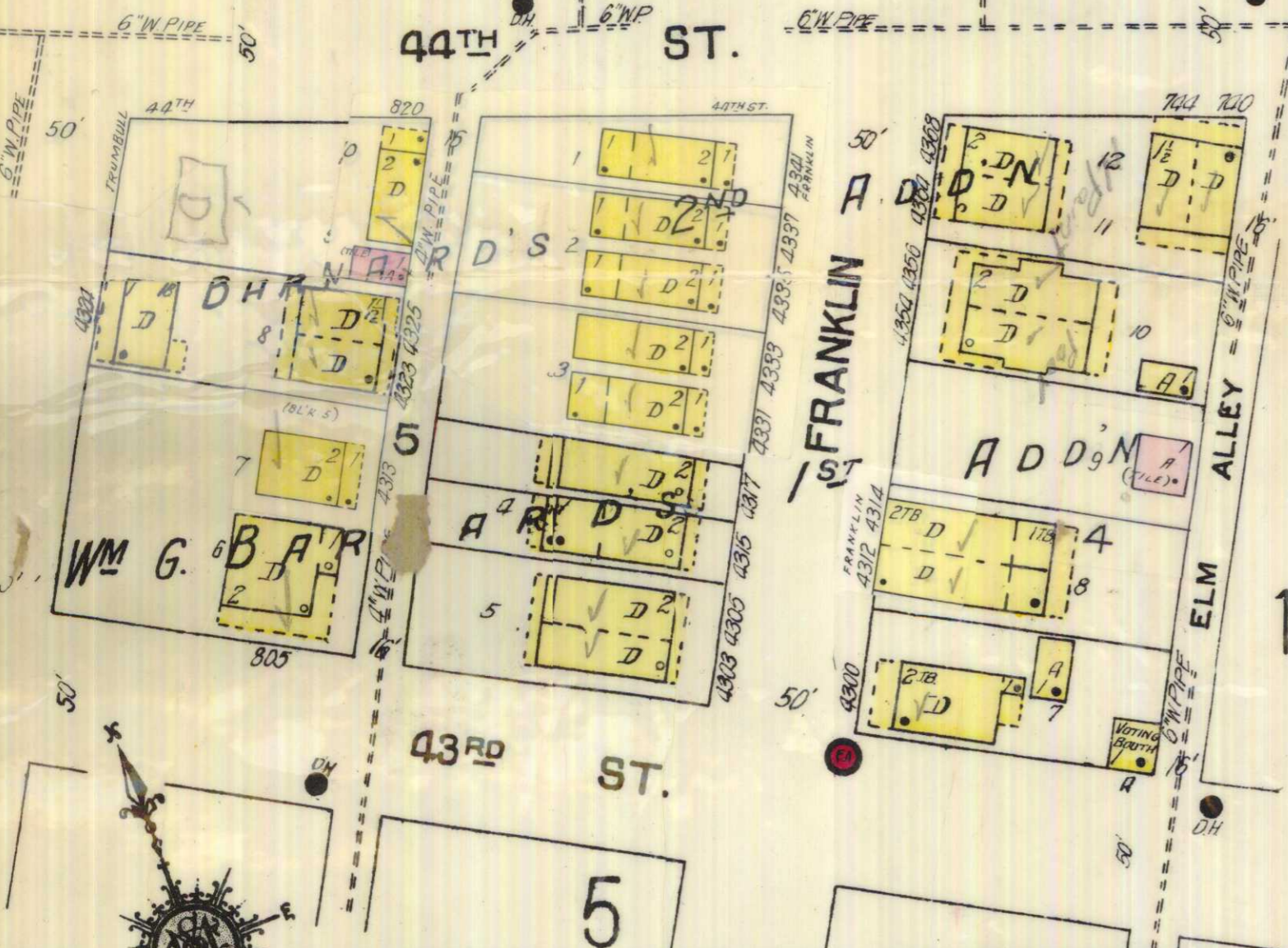
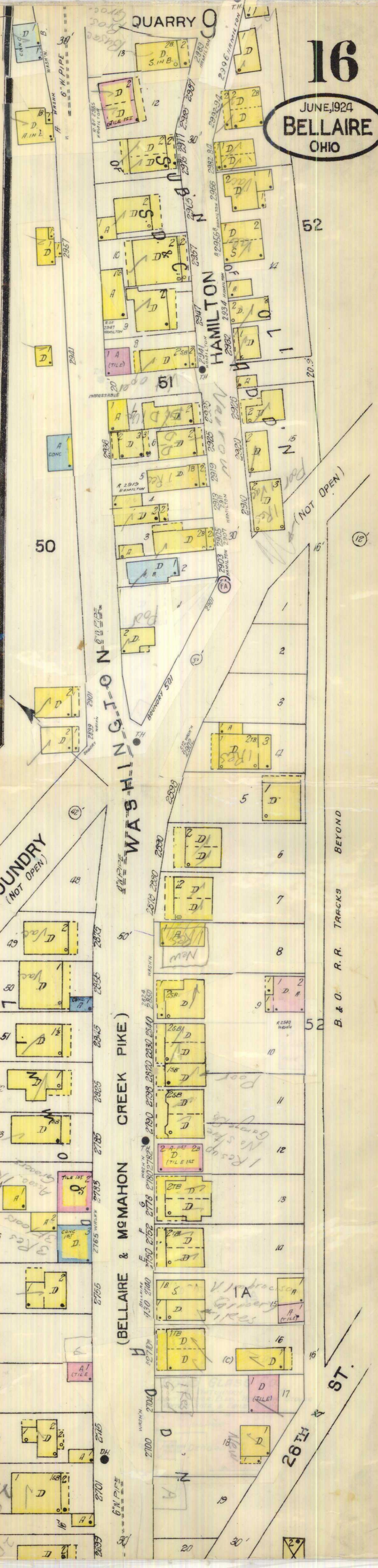
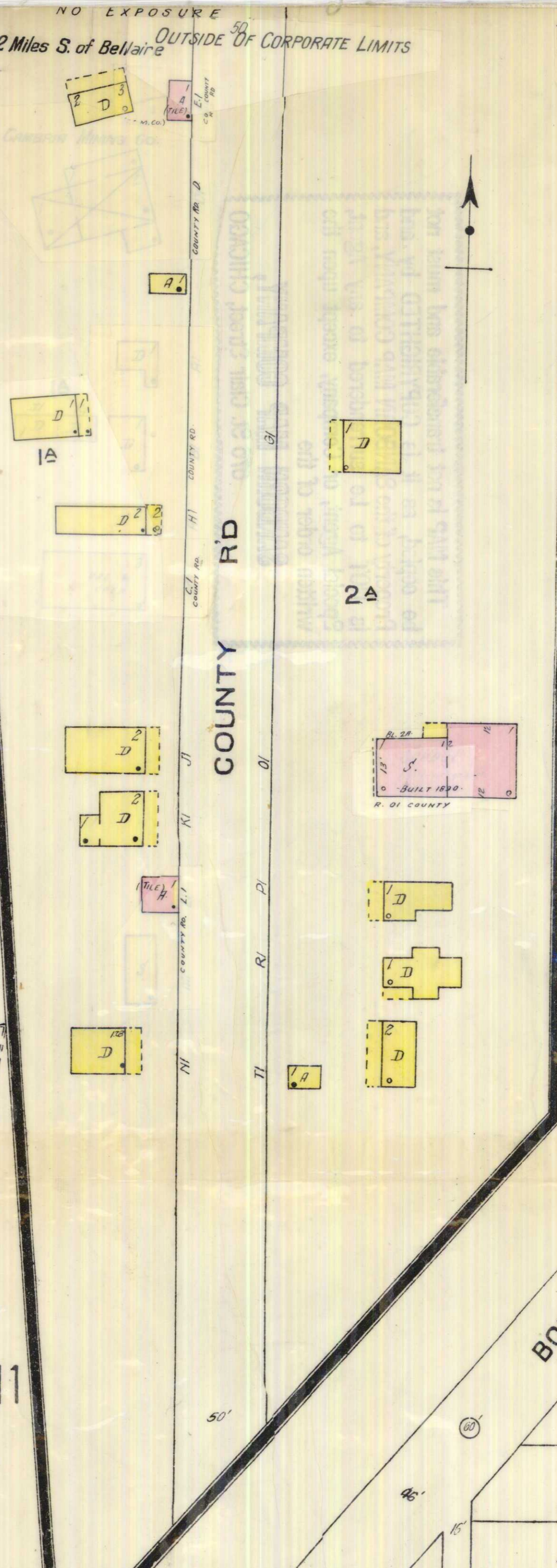
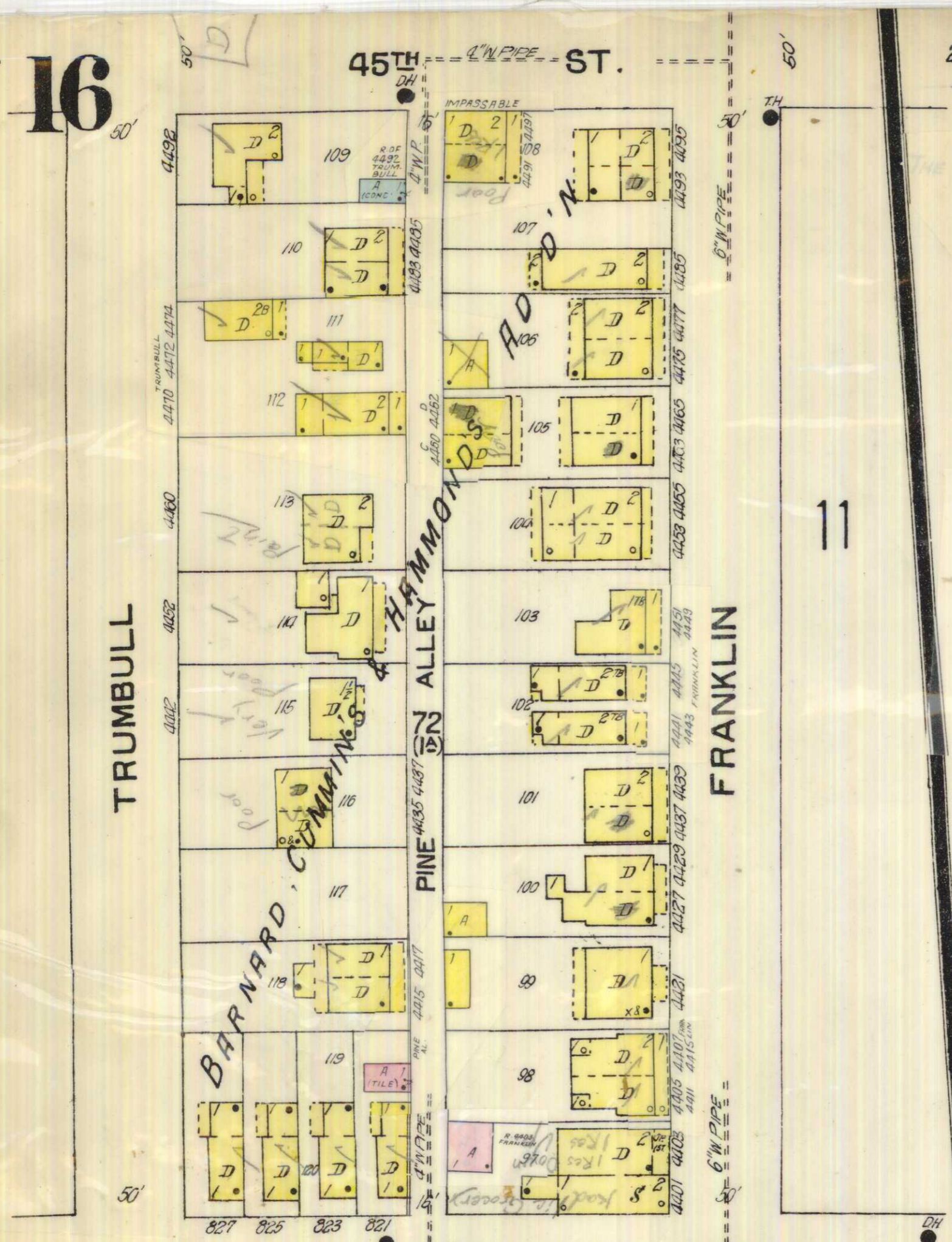
COUNTY RD

WASHINGTON

HAMILTON

BELLAIRE & McMAHON  
CREEK PIKE

B. & O. R.R. TRACKS  
BEYOND



Scale of Feet  
0 50 100 150

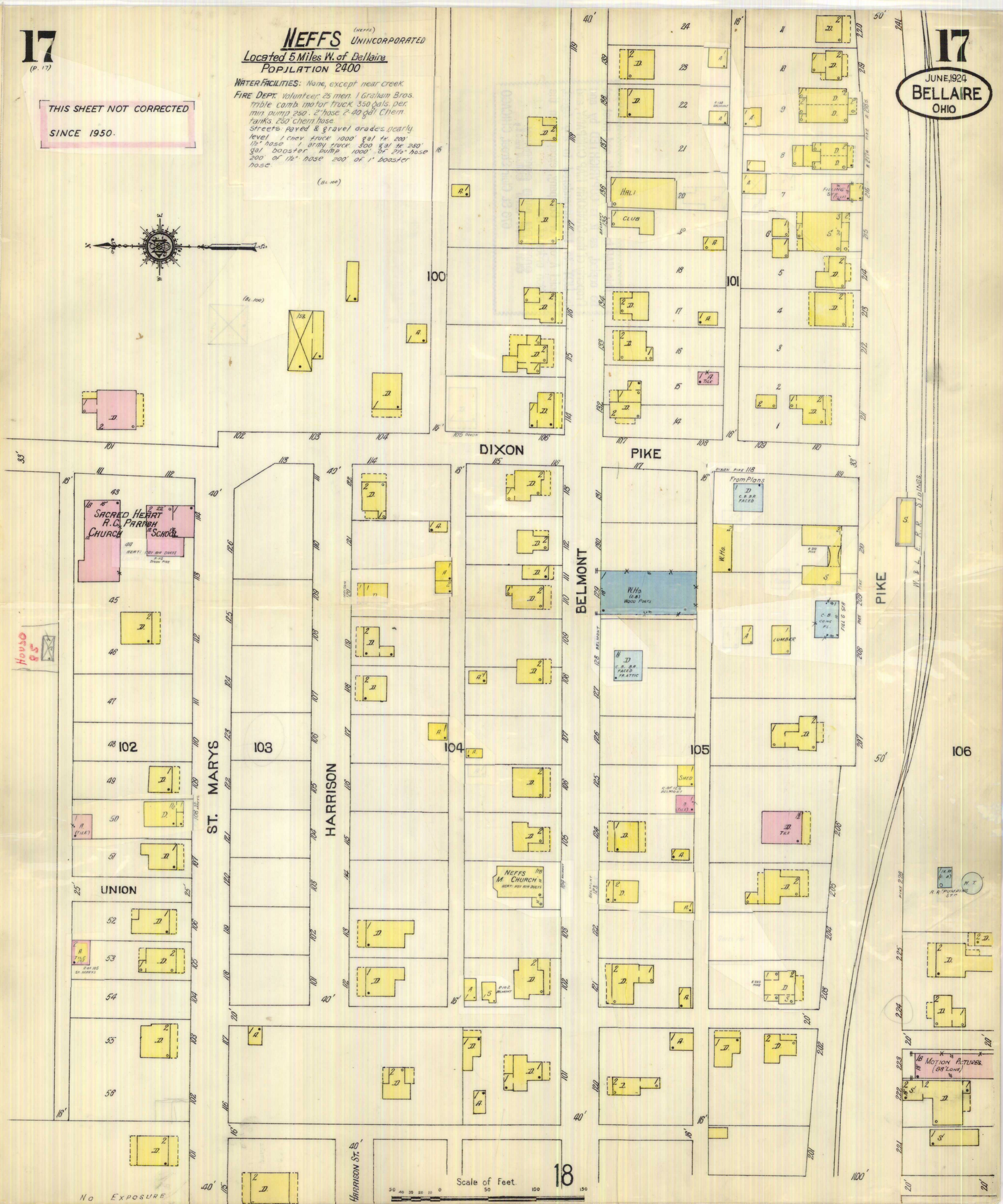
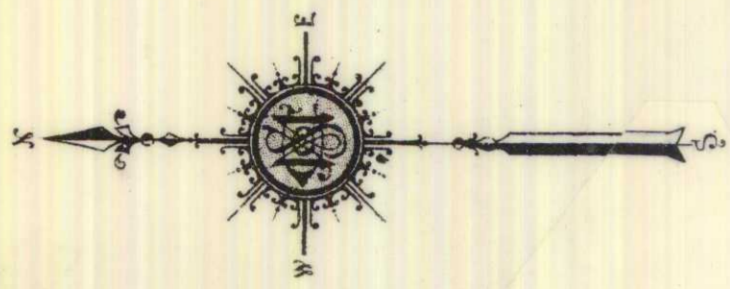
Copyright 1924 by The Standard Map Co.

**NEFFS** (NEFFS) UNINCORPORATED  
Located 5 Miles W. of Bellaire  
POPULATION 2400

WATER FACILITIES: None, except near creek.  
FIRE DEPT. Volunteer 25 men. 1 Graham Bros. triple comb. motor truck, 350 gals. per min. pump, 250' hose, 2-40 gal. Chem. tanks, 250' Chem. hose.  
Streets paved & gravel grades nearly level. 1 chev. truck 1000' gal. H. 200' 1 1/2" hose, 1 army truck 500' gal. H. 250' gal. booster pump 1000' of 2 1/2" hose, 200' of 1 1/2" hose, 200' of 1" booster hose.

(S.C. 100)

THIS SHEET NOT CORRECTED  
SINCE 1950.



House 85

No EXPOSURE

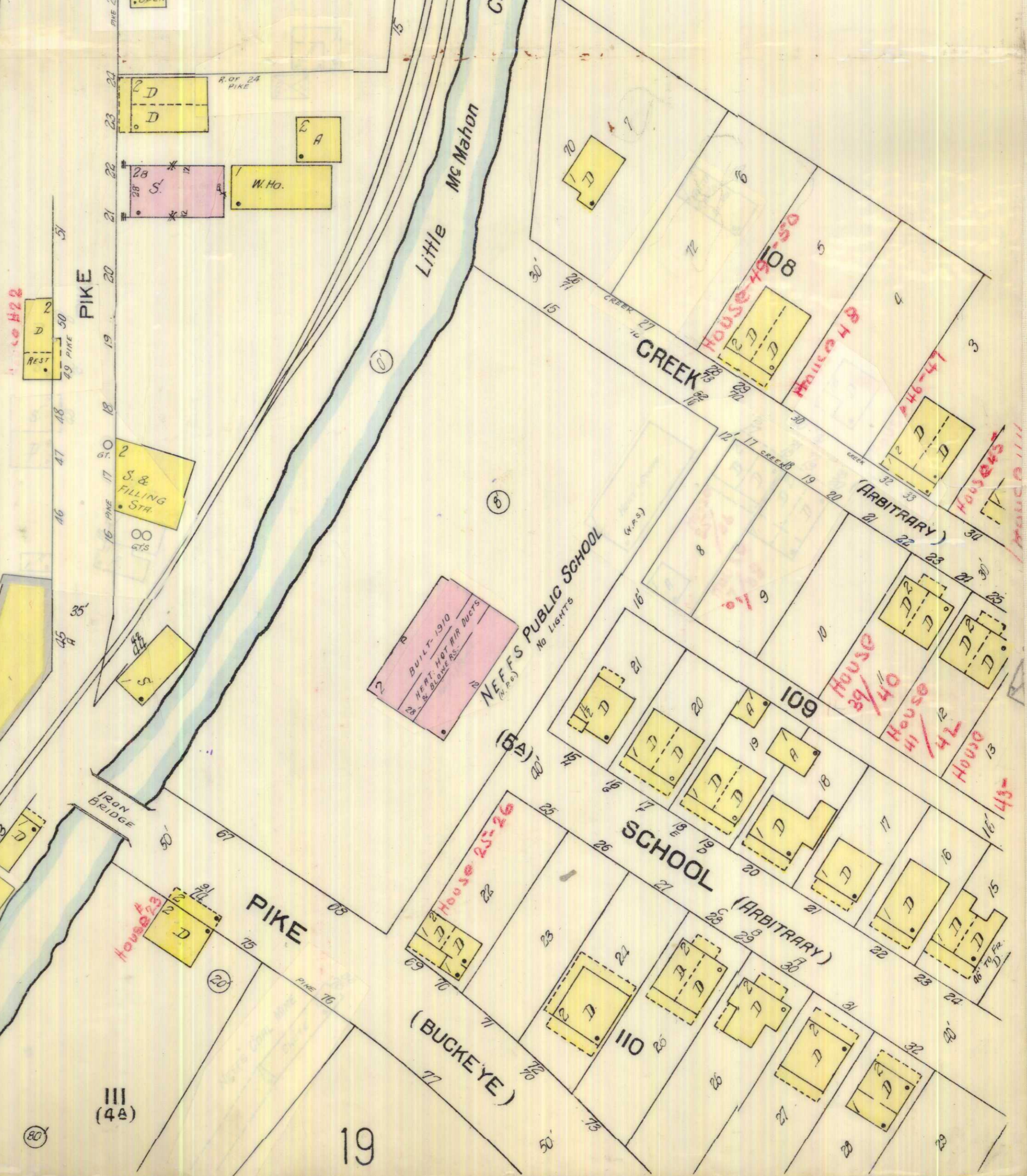
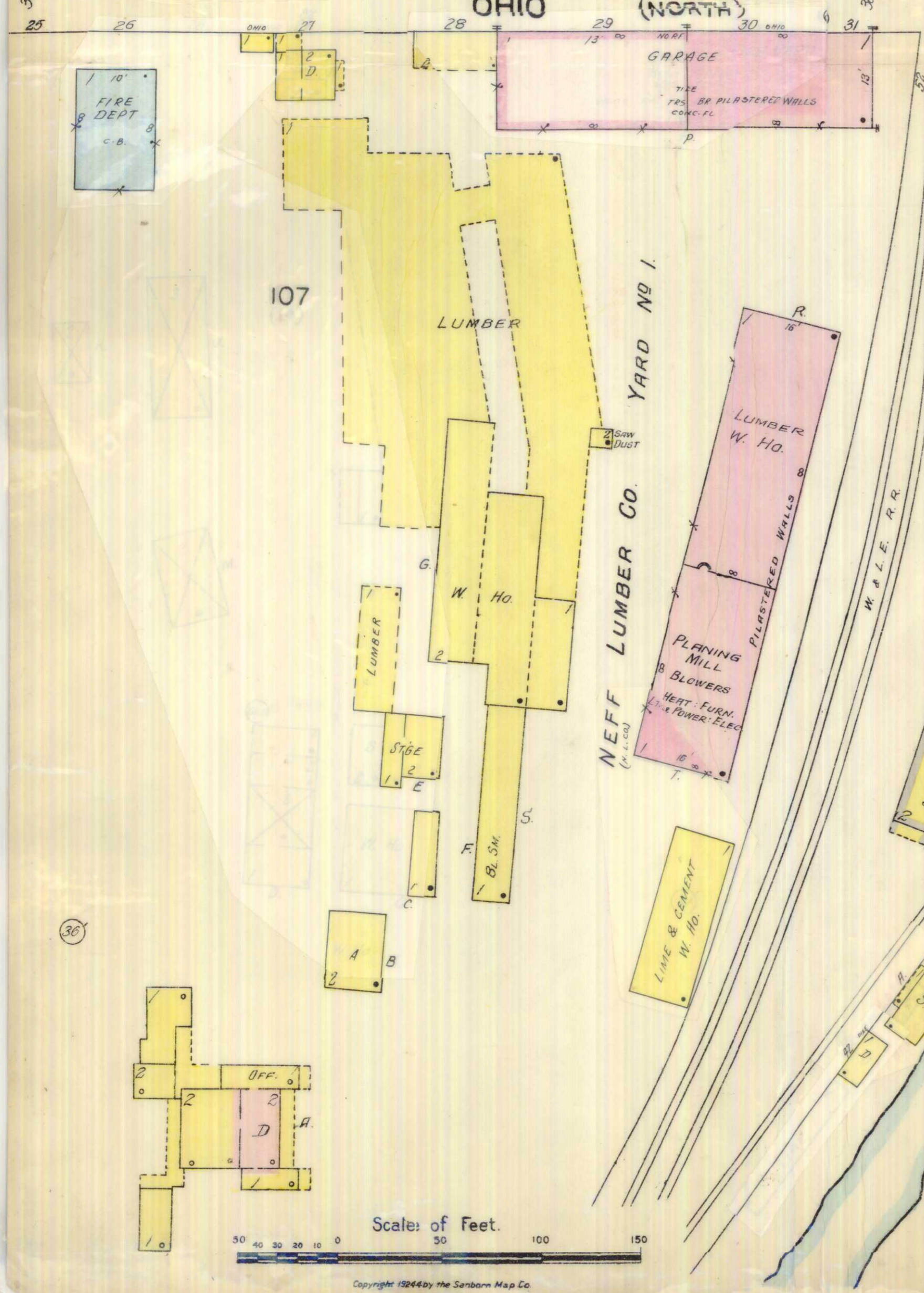
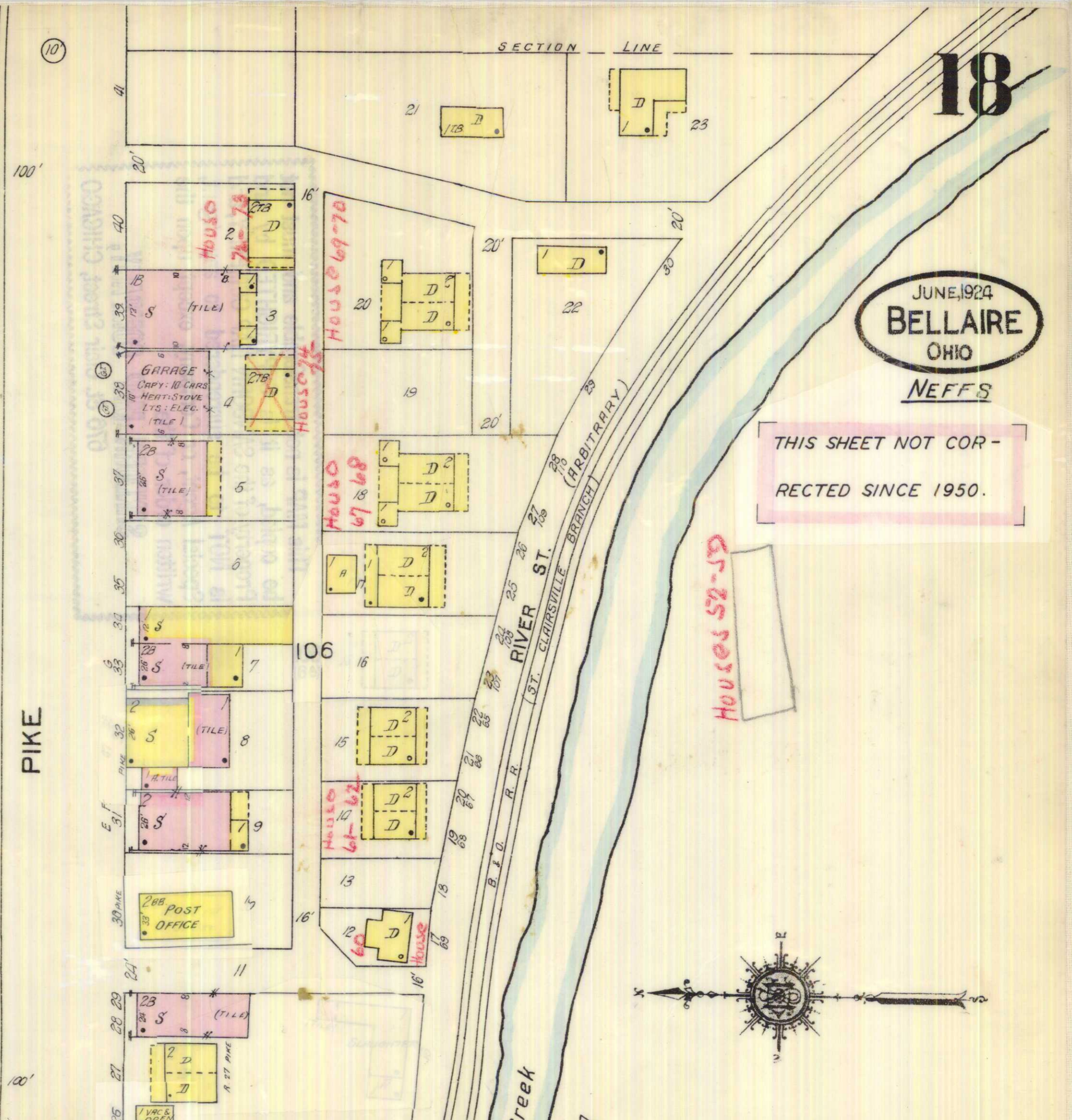
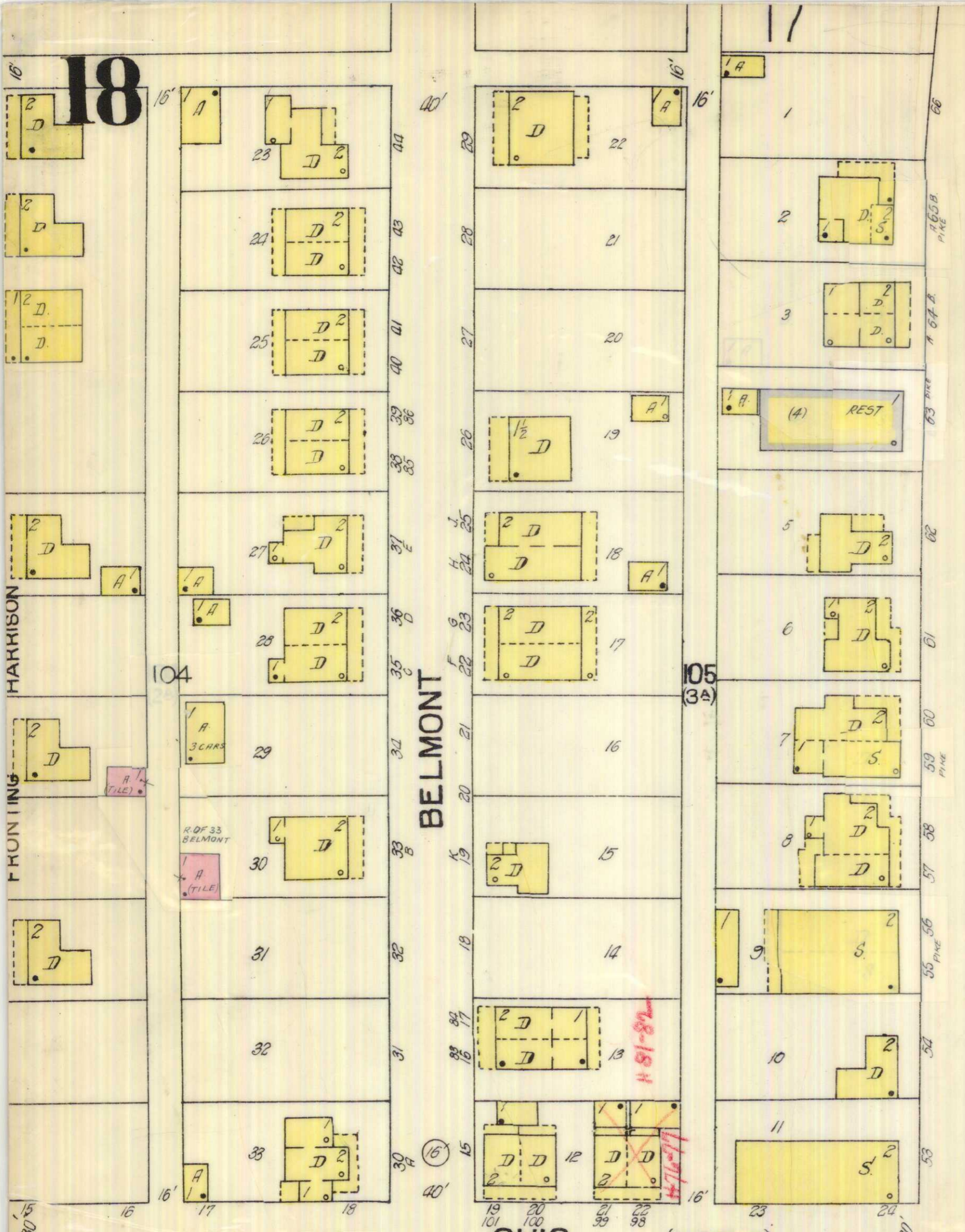
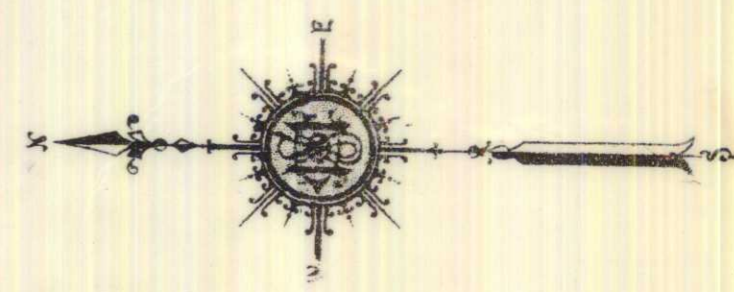
Scale of Feet  
0 50 100 150

18

18

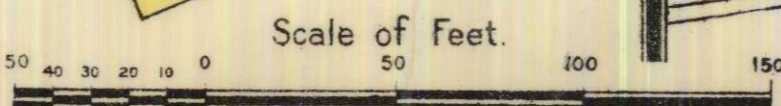
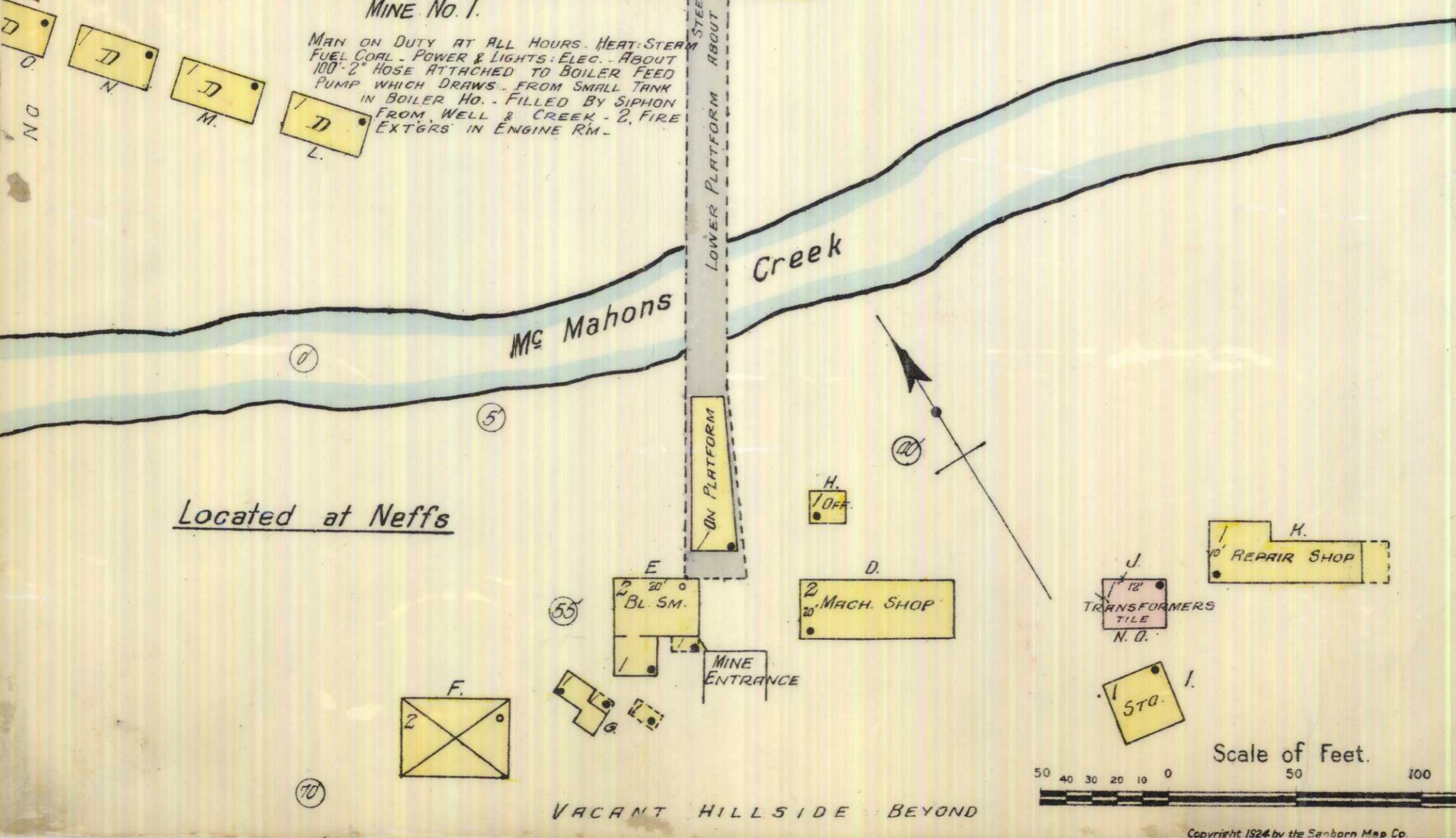
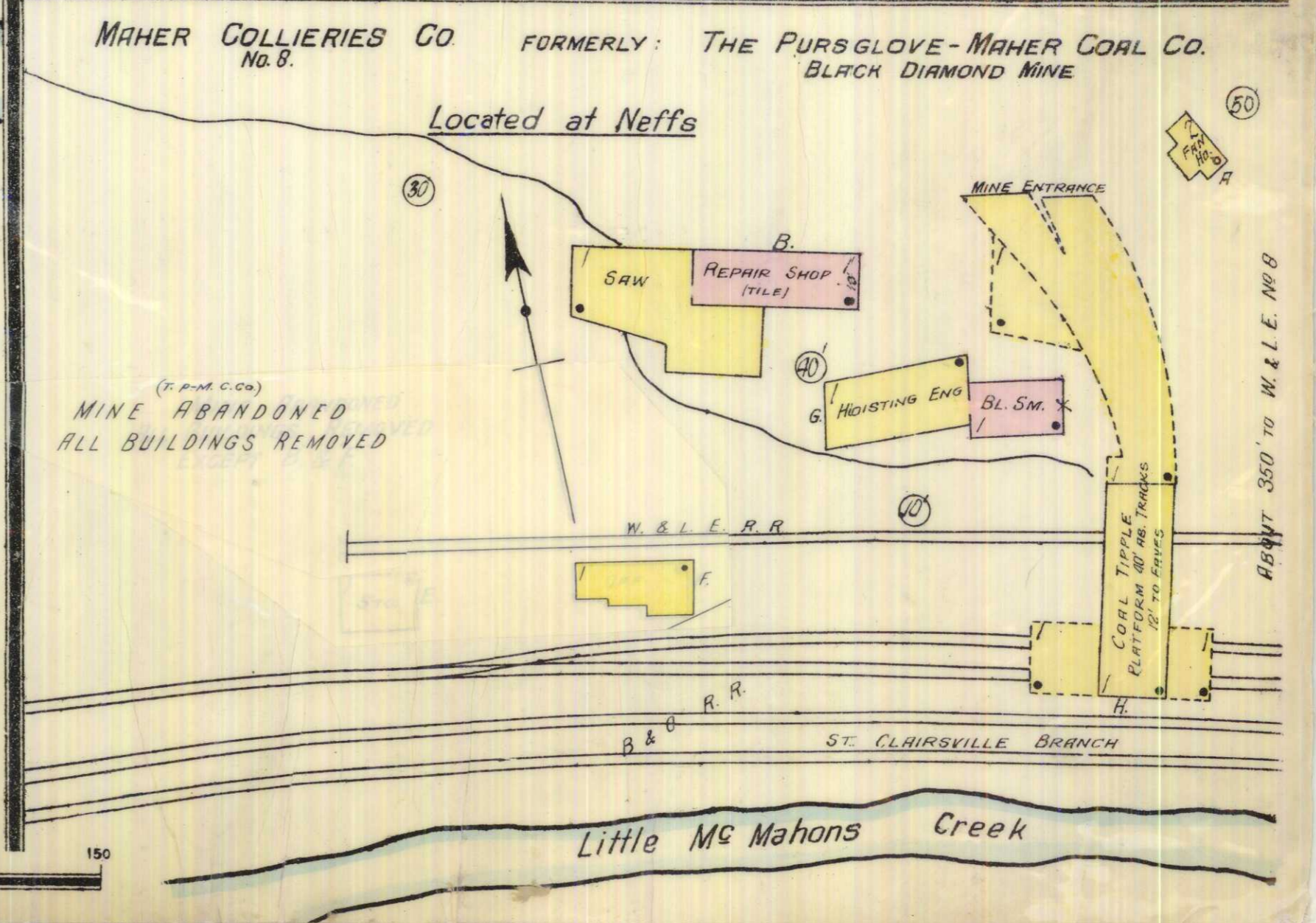
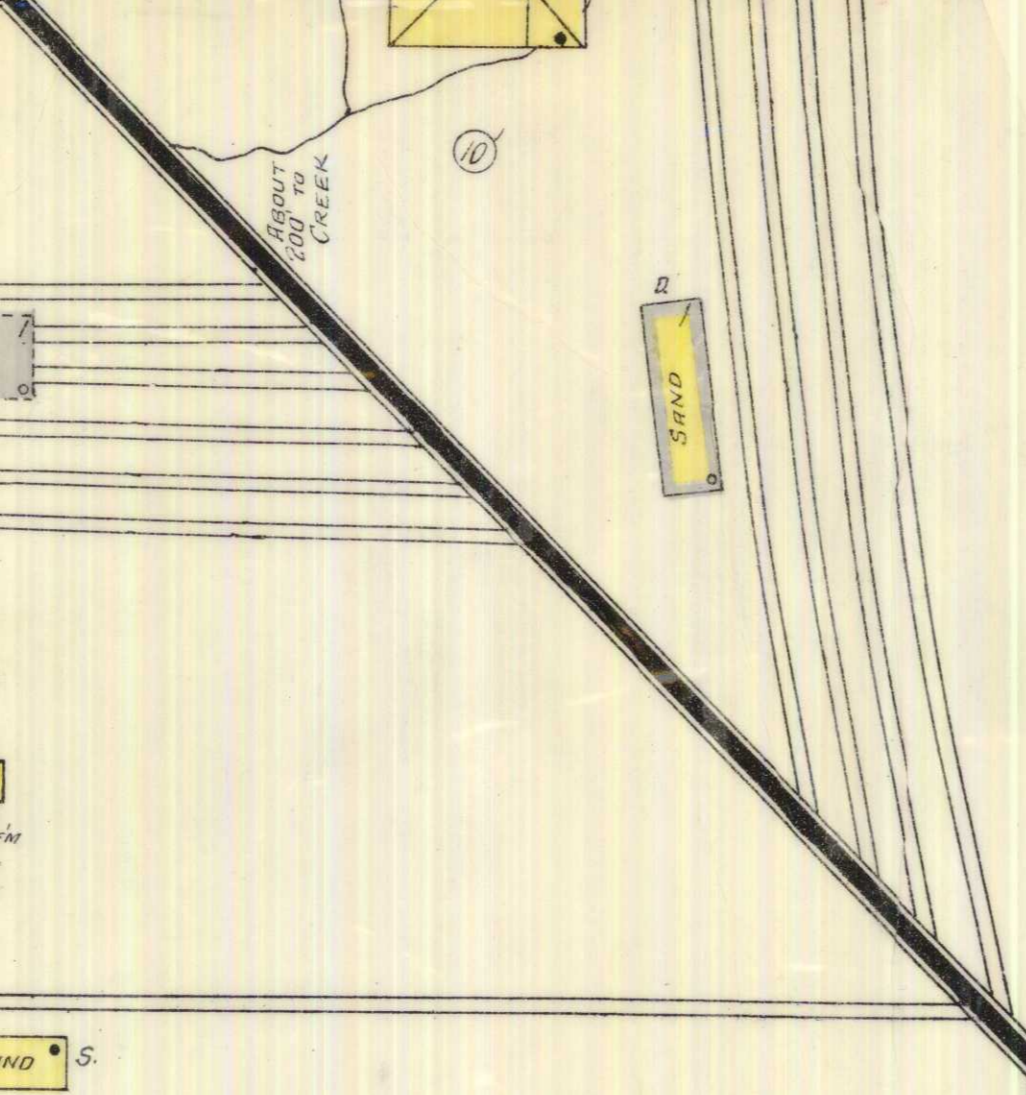
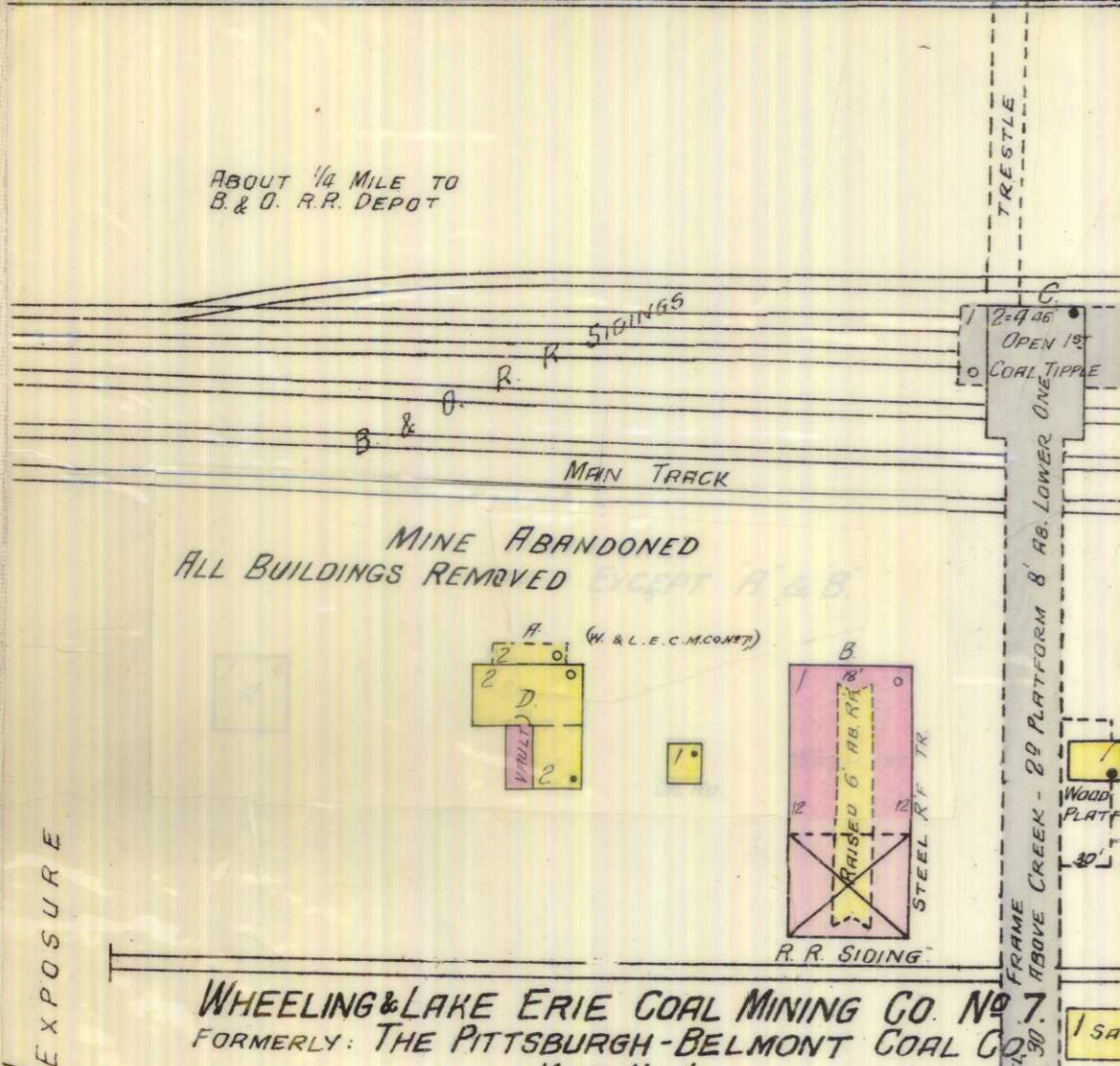
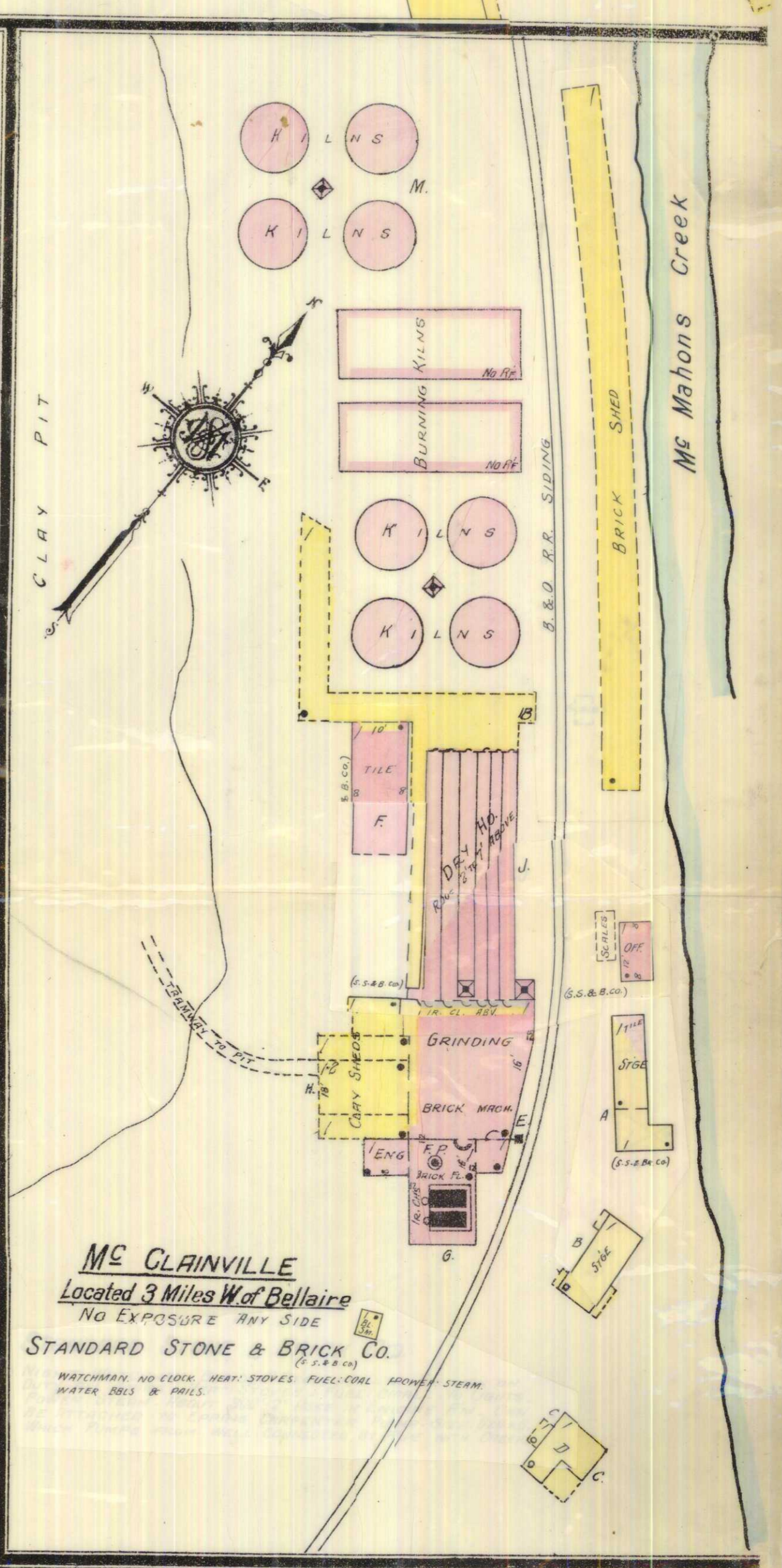
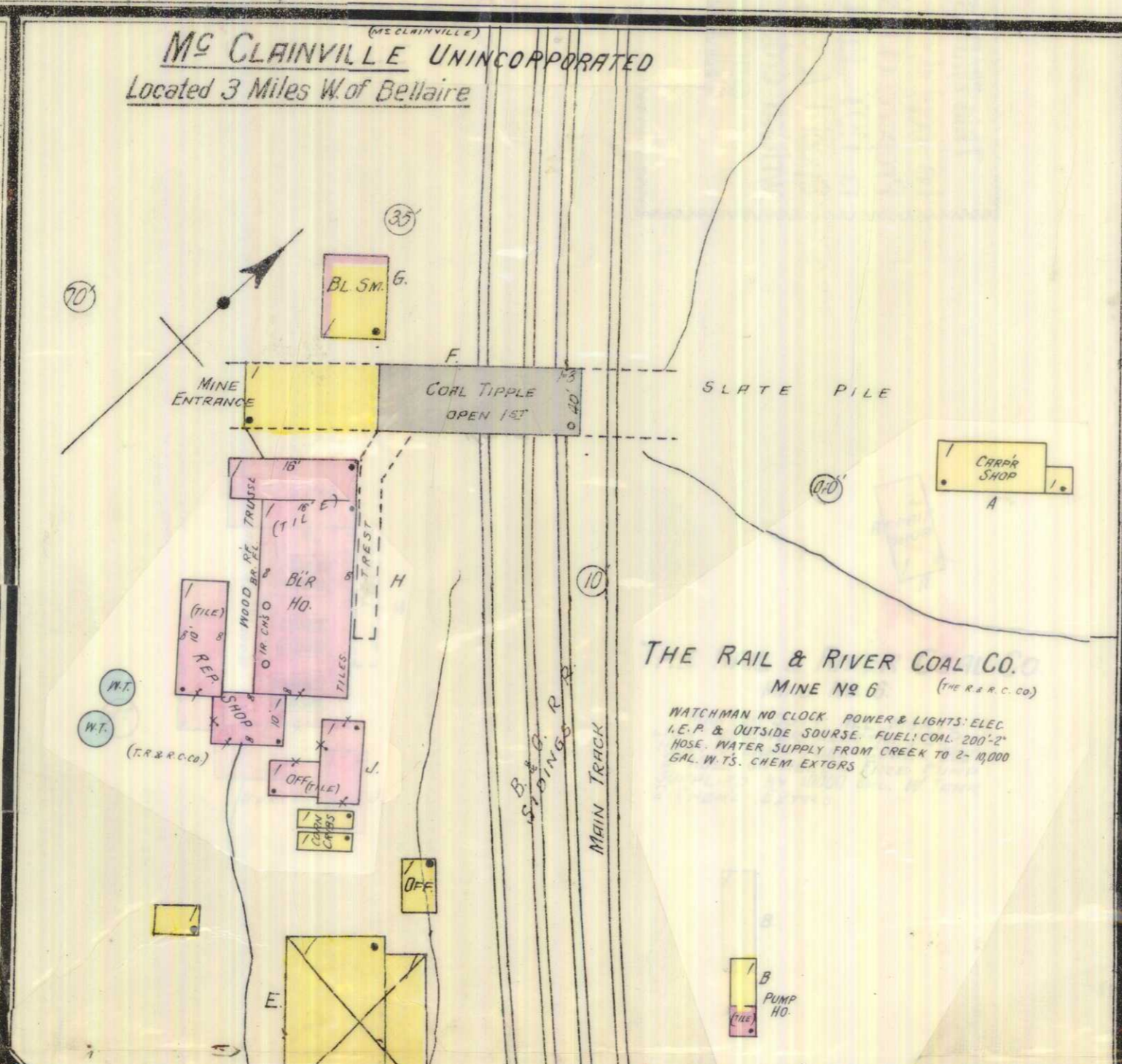
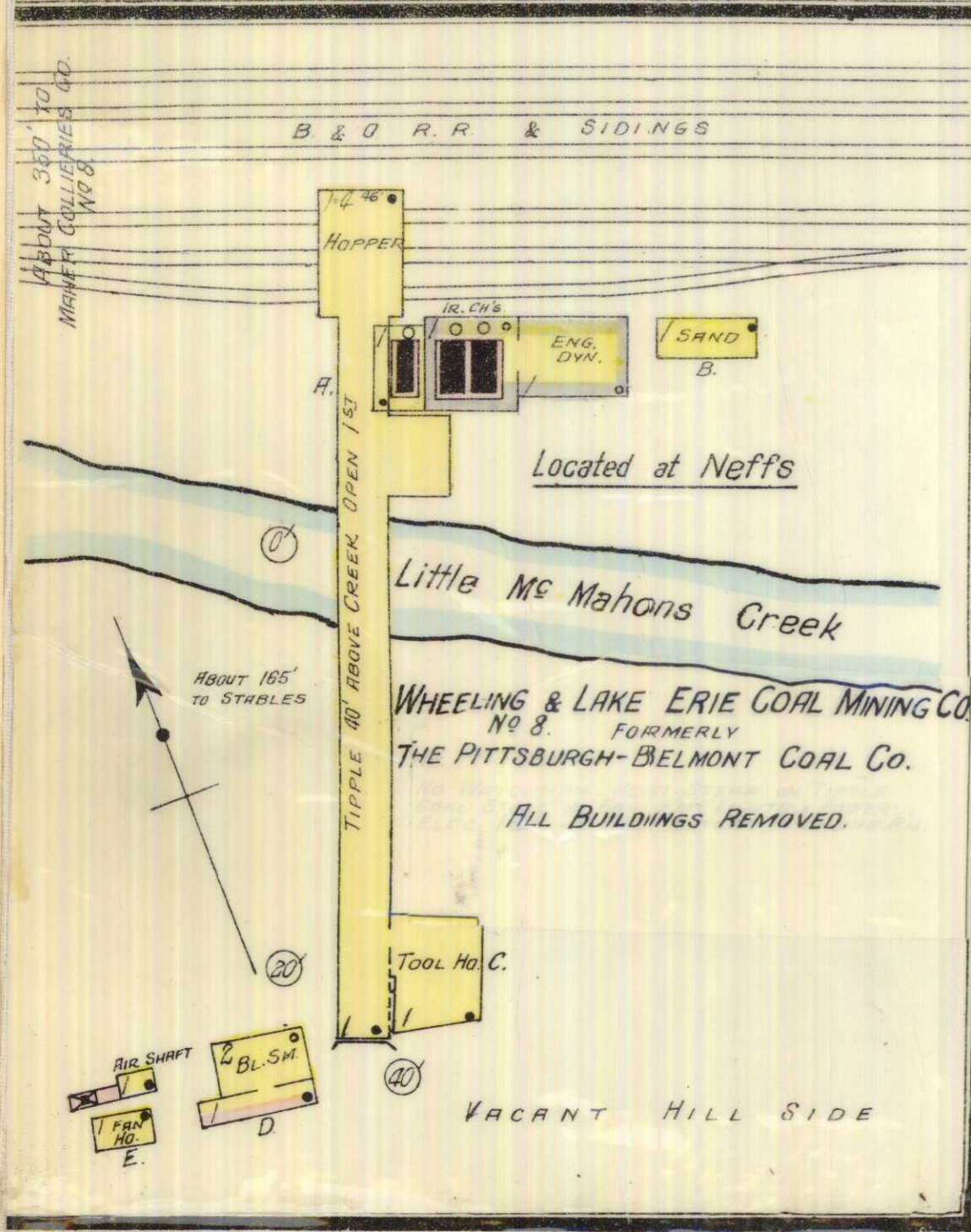
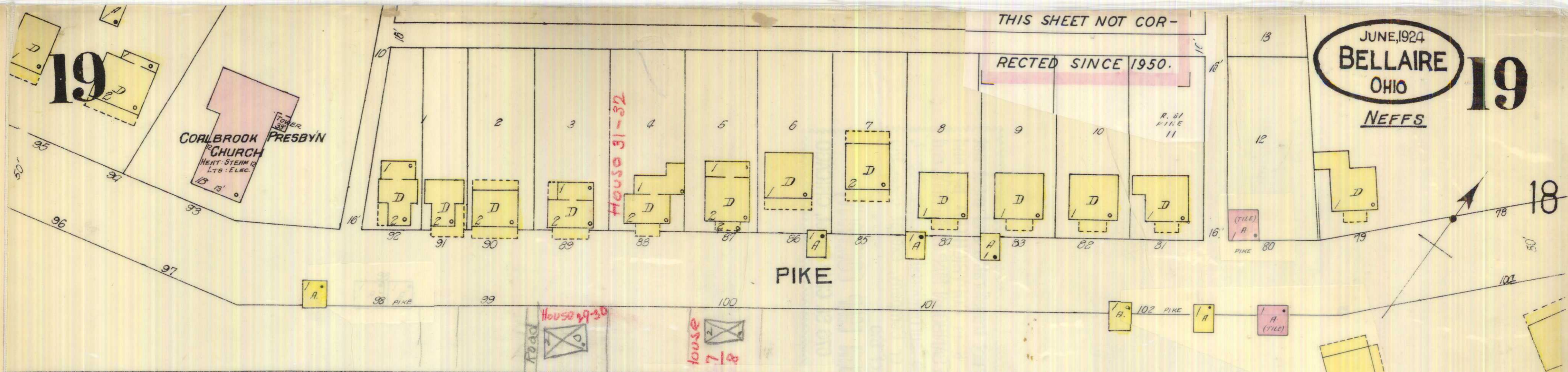
JUNE 1924  
BELLAIRE  
OHIO  
NEFFS

THIS SHEET NOT COR-  
RECTED SINCE 1950.



Scale: of Feet.  
0 50 100 150

Copyright 1924 by The Carson Map Co.



24

JUNE, 1924  
BELLAIRE  
OHIO

20

SCALE 100 FT. TO AN INCH

SHADYSIDE  
located 3 Miles S of Bellaire

THIS SHEET NOT CORRECTED  
SINCE FEB. 1950.

20A

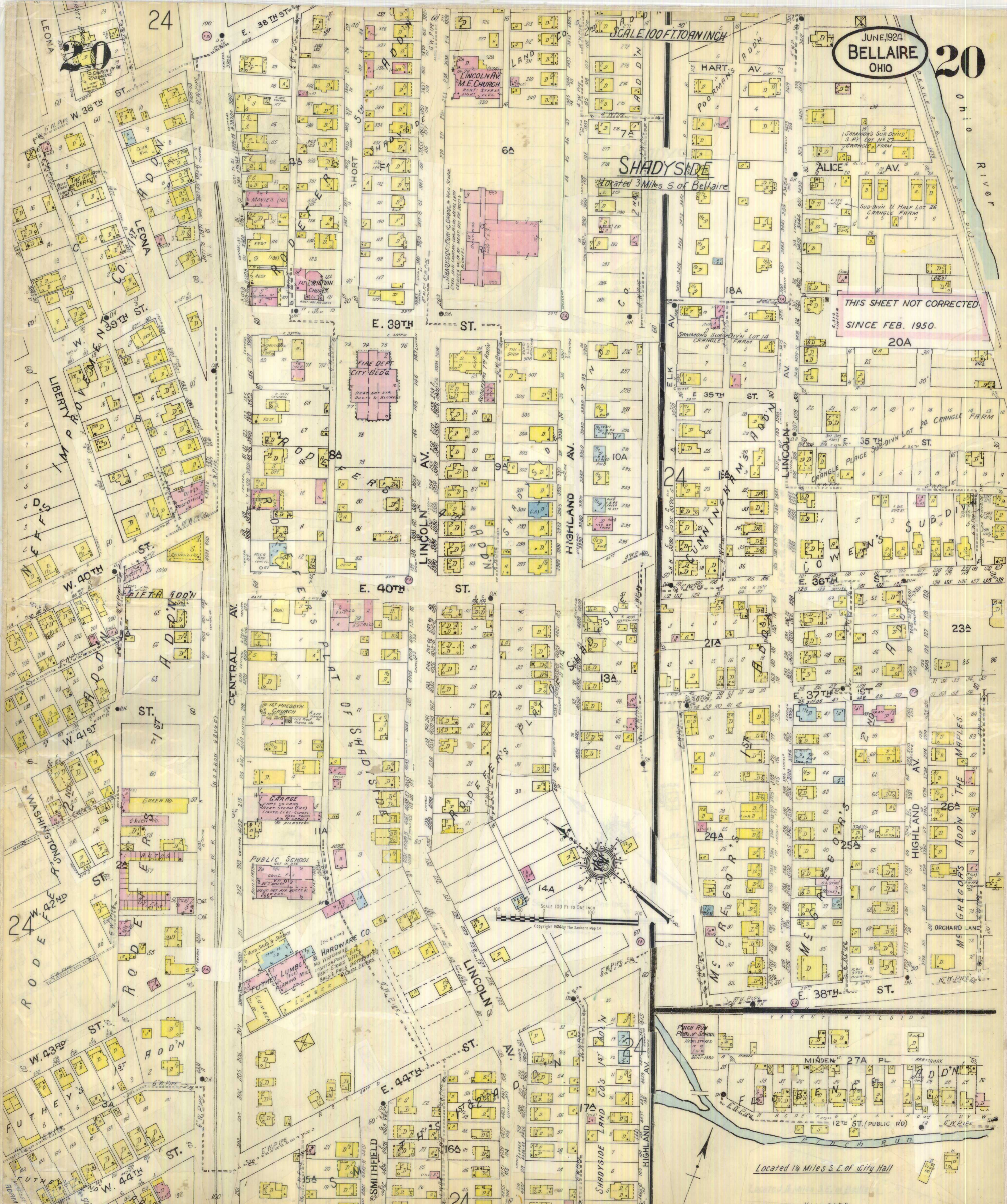
23A

26A

24

Located 1/4 Miles S.E. of City Hall

VACANT HILLSIDE

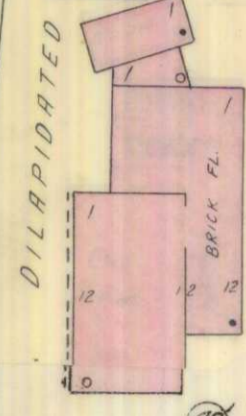


21

THE CAMBRIA COLLIERIES CO.  
FORMERLY THE CAMBRIA MINING CO.

Located 2 1/2 Miles S. of Bellaire P.O.  
MINE ABANDONED  
BUILDINGS REMOVED

BELMONT (COUNTY RD.)



SINCE 1950.

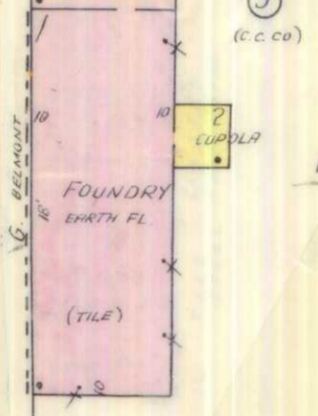
THE RAIL & RIVER COAL CO.  
MINE NO 1  
MINE ABANDONED

THE RAIL & RIVER COAL CO.  
MINE NO 1  
MINE ABANDONED

Located 1/4 Miles S. of Bellaire P.O.

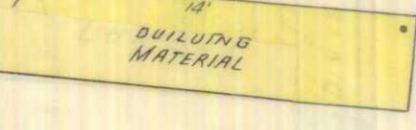
BELMONT

COPAL CASTING CO.

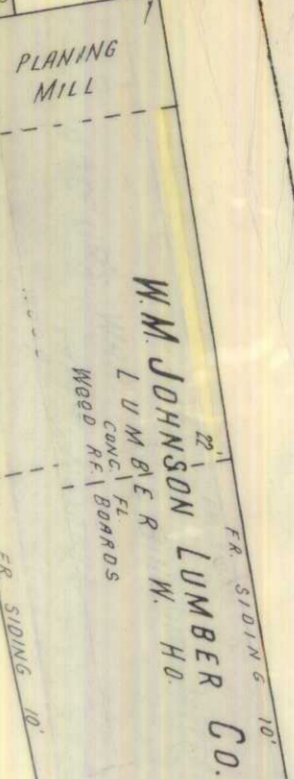


AUTO SALES & SERVICE  
WOOD TRUSSES  
CONC. FL.

5A



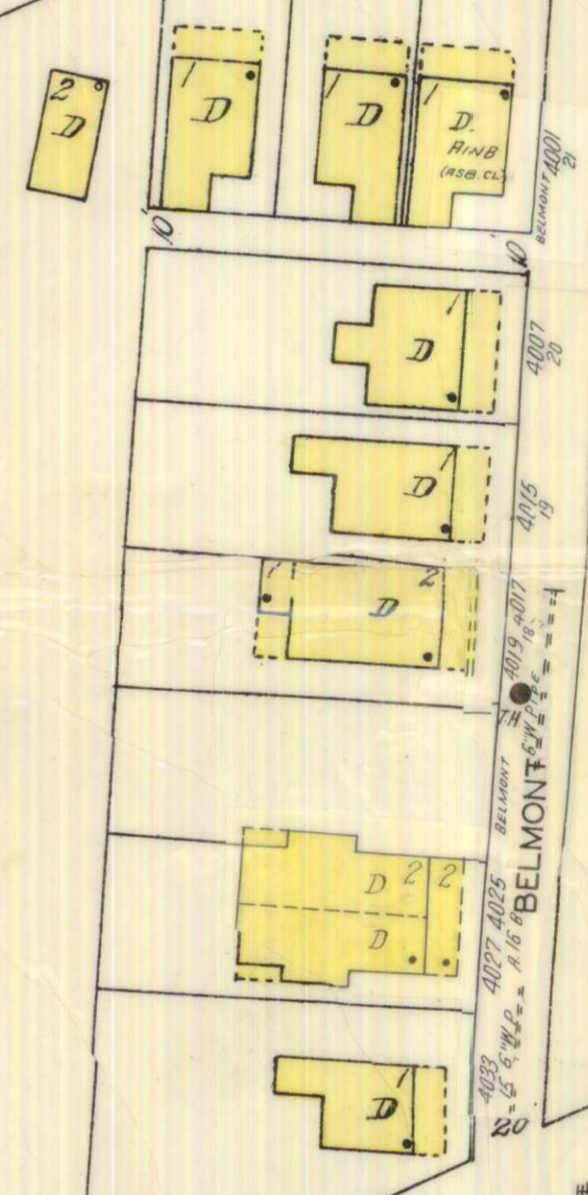
LIME & CEMENT



21  
JUNE, 1924  
BELLAIRE  
OHIO

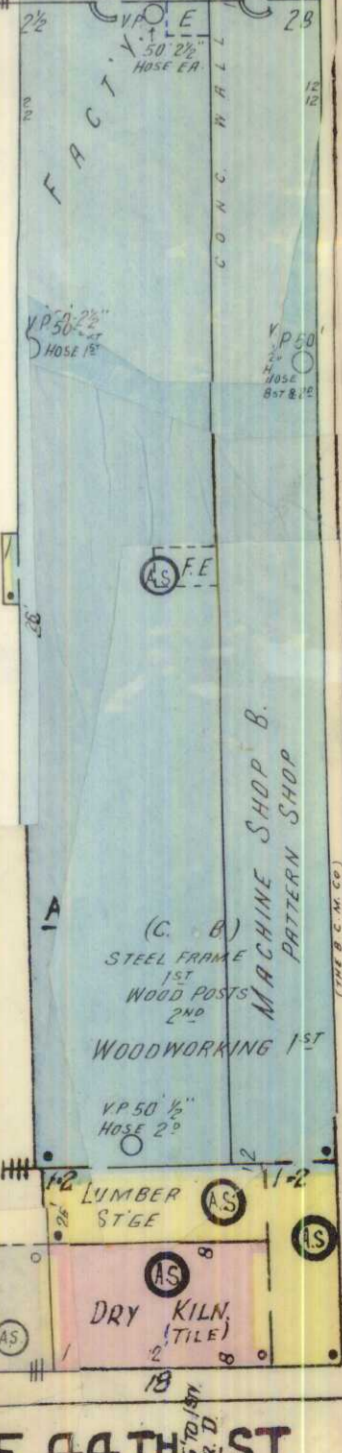
SHADYSIDE

E. 40TH ST.

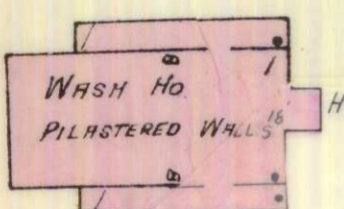
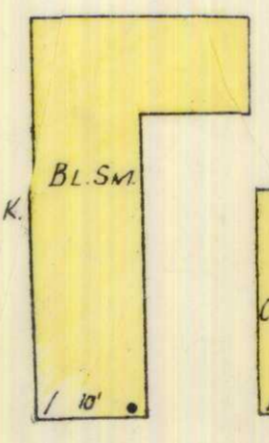

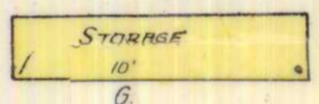
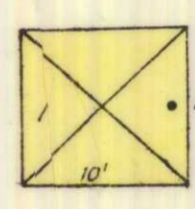
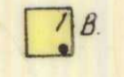
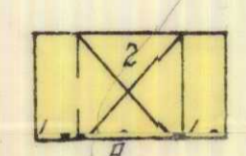


THE BELMONT CASKET MFG. CO.  
MFRS OF METALLIC COFFINS

WATERPROOF WITH COCK HENRY STEAM ROLL COAL  
POWERED ROLLERS 5 TO 10 HOPS AND 10 HOPS  
50,000 GAL WOODEN WT. ELEV'D 30 ON STEEL  
TRUSSES.



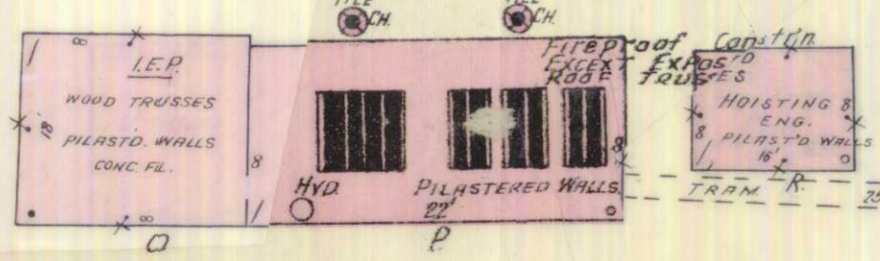
E. 44TH ST.



CAMBRIA COLLIERIES CO. GEO. M. JONES CO.  
FORMERLY CAMBRIA - WEBB COAL MINING CO.  
WEBB MINE

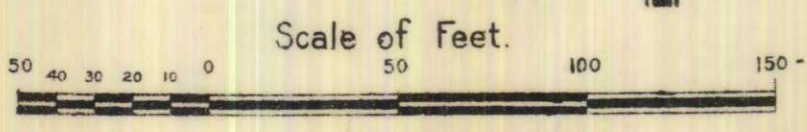
MON. ALWAYS ON DUTY. HEAT, STEAM,  
POWER & LIGHTS - ELECTRIC - I.E.P.  
100-2 1/2" HOSE WATER FROM TWO TANKS  
CAPACITY 100,000 GALS. EACH.  
ON HILLSIDE, GIVING PRESSURE OF 80 LBS.

Located 6 Miles S. of Bellaire



WEGEE CREEK RD.

O. R. & W. RY.



Copyright 1924 by the Sanborn Map Co.

THIS SHEET NOT CORRECTED  
SINCE 1950.

JUNE, 1924  
BELLAIRE  
OHIO

Ms Mahons Creek

B & O. R.R.

SIDING

SIDING

PAISLEY COAL CO.  
LUCY MINE  
ABANDONED & BLDGS REMOVED

Located 6 1/4 Miles W. of Bellaire  
& 1/2 Mile E. of Stewartsville

STEWARTSVILLE UNINCORPORATED  
Located 7 Miles W. of Bellaire

Located 9 Miles W. of Bellaire  
& 1/2 Mile E. of Glencoe

MINE NO 1  
ABANDONED  
ALL BLDGS IN THIS DETACHMENT  
REMOVED EXCEPT BLDGS 'N' & 'M'

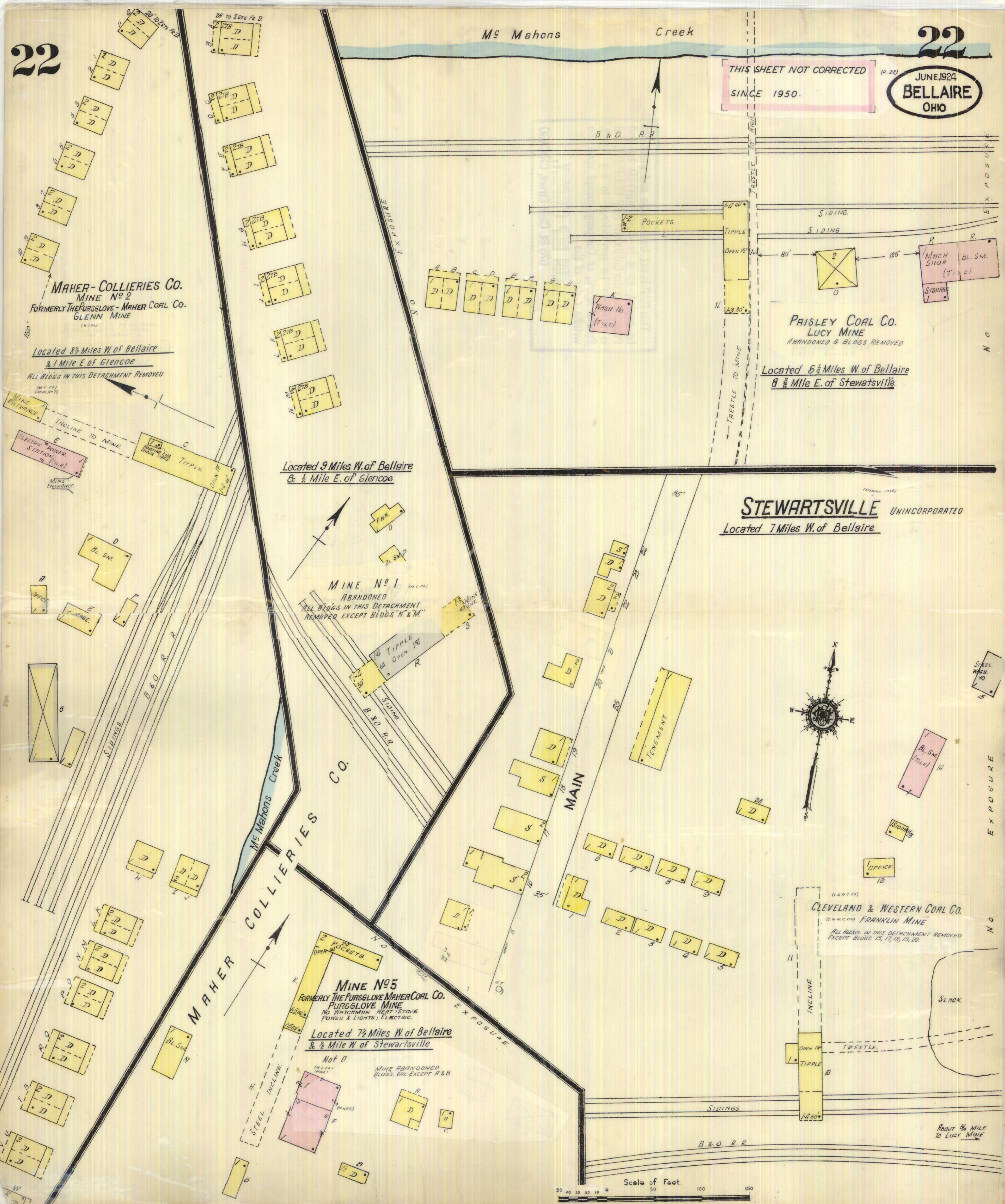
MINE NO 5  
FORMERLY THE PURSGLOVE MAHER COAL CO.  
PURSGLOVE MINE  
NO WATCHMAN HEAT STORE.  
POWER & LIGHTS: ELECTRIC.

Located 7 1/2 Miles W. of Bellaire  
& 1/2 Mile W. of Stewartsville

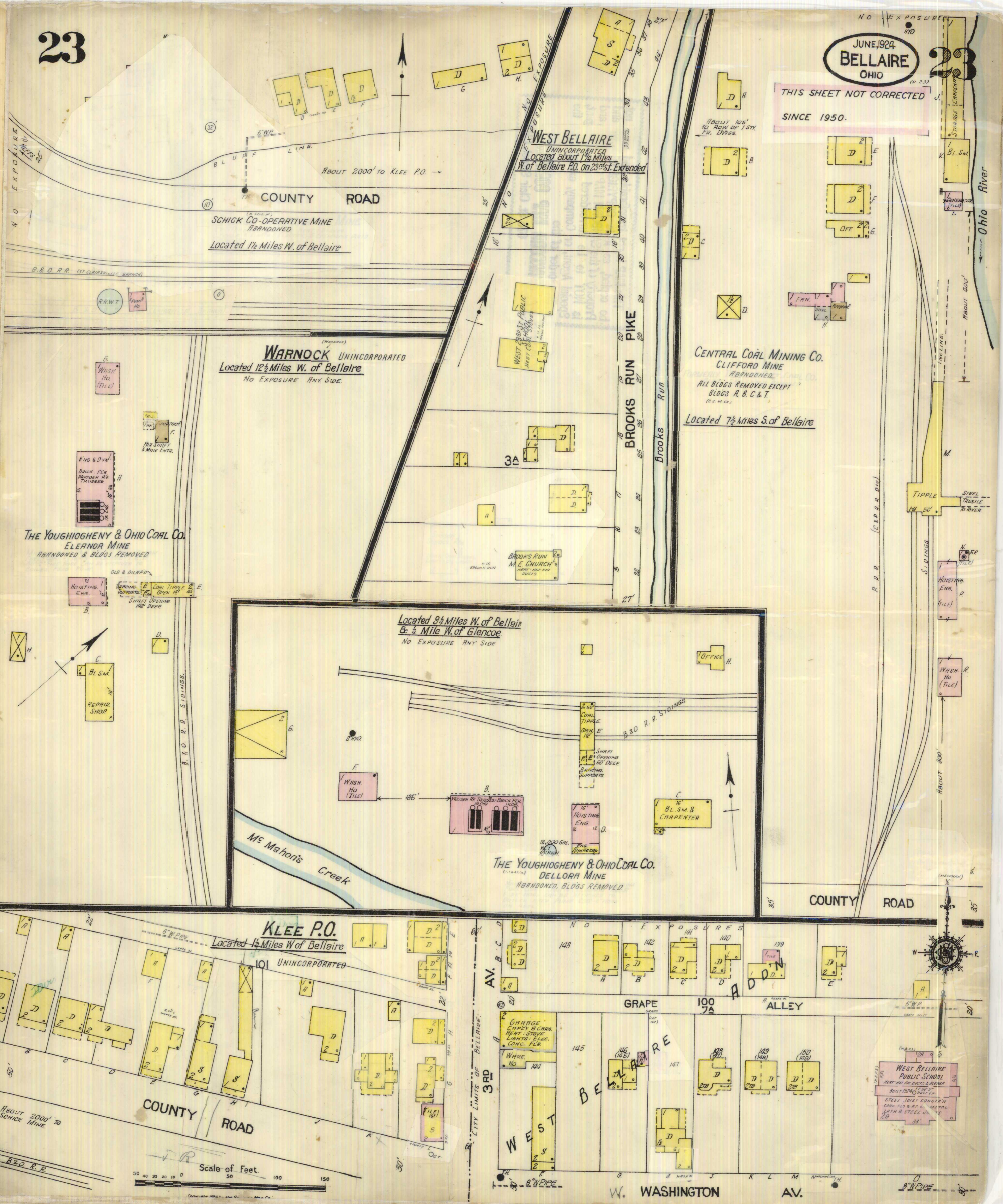
Not 0  
MINE ABANDONED  
BLDGS. INC. EXCEPT A & B



Scale of Feet. 50 100 150



THIS SHEET NOT CORRECTED  
SINCE 1950.





24

THIS SHEET NOT CORRECTED SINCE 1950.

SCALE 100 FT TO AN INCH

TERRITORY SHOWN ON THIS SECTION OF DETACHMENT OUTSIDE OF CORPORATE LIMITS.

JUNE 1924  
BELLAIRE  
OHIO  
ADDL SHEET  
OCT. 1932

21

SHADYSIDE

Located 3 Miles S. of Bellaire

20

20

20

20

20

20

43

43

44

45

45

