Map Division
JUL 17 1908
Library of Congress

INSURANCE MAPS of Martins Ferry

BELMONT CO.

INCLUDING TILTONVILLE AND RAYLAND

OHIO

SCALE 50 FEET TO AN INCH

SANBORN MAP COMPANY

11 BROADWAY NEW YORK

MAY 1908

LIBRARY of CONGRESS
Two Copies Received
JUL 3 1908
Copyright Entry
Jul. 3. 1908
Class E XXc. No.
132567
COPY B.

Copyright 1908, by the Sanborn Map Co.

Population 10,000. Prevailing Winds W. & S.W.

WATER FACILITIES

Gravity system of water works. Reservoir situated one mile North of Post Off., capacity 2½ million galls., elevation 230 ft. above average grade of city, and giving a pressure of 85 lbs. per sq. inch. One Worthington triple expansion steam pump (15×23×38×17×24) capy 5 million galls. and one Hughes' compound duplex steam pump (20×32×36) capy 3 million galls. per 24 hours, draw water direct from Ohio River.

20 miles of distributing mains, 4" to 16" diam. 12" and 20" mains leading from pump house to reservoir. 125 double hydrants. Average daily consumption 2½ million galls. System installed 1886.

FIRE DEPARTMENT

Volunteer. Three organized companies. (No pay for services). Gamewell fire alarm system, 25 boxes. One hook & ladder truck drawn by horses, from livery, two blocks distant, drop harness. Two hand hose carts, one hose wagon, 2500 ft. 2½" cotton, rubber lined hose.

Streets - paved, Lights - electric, Grades, - light.

INDEX

STREETS

	Sheet
A	
Adams	16, 17
Aetna, at Aetnaville	18
Ascension Ave., at Aetnaville	18
Avondale Ave. 100-812	*3
" 101-313	*4
B	
Bessemer Ave., see Broadway at Aetnaville.	
Broadway 700-817	16
" 900-1057	17
" S, at Aetnaville, 1301-1336	18
Buckeye	17
" at Aetnaville	18
Burkle	4
Burlington Road 400-519	4
" 700-809	3
C	
Carlisle 100-131	10
" 600-639	9
" 800-915	8
Catawba	8, 15
Center 100-309	4
" 500-611	6
Church, at Rayland	20
Clark 441-616	4
" 700-721	3
Clay 100-221	13
" 300-313	12
Cleveland Ave., at Rayland	20
Clinton 400-415	11
" 500-525	8
" 600-618	*8
Concord 400-413	11
" 500-551	8
County Road 410-510	*12
" 511-328	11
" Fourth to Fifth	*15
Crawford, at Aetnaville 500-618	18
D	
Delaware 617-829	*8
" 700-828	*11
Dewey 400-623	4
" 700-809	3
E	
Eighth, N 100-122	*9
" 101-123	*8
" North of Ellett	6
" S 19-30	9
" " 100-223	11
Ellett	6, 7
Elm 400-412	*11
Euclid Ave	8, 15
F	
Fayette Ave 100-220	*13
" 101-321	*14
" 300-322	*12
" 510-637	15
Fifth, at Aetnaville	18
" N 1-116	9
" " 200-325	7
" " 400-537	6
" near Mackey, at Aetnaville	18
" S 1-34	9
" " 100-169	12
" " 400-617	15
First, N 1-120	10
" " 200-237	5
" S 1-38	10
" " 100-415	13
" 600-815	14
Fourth, N 1-36	9
" " 37-122	7
" S 1-44	9
" " 100-421	12
" " 500-822	*14
" " 501-621	*15
" " 713-815	*16
" " 900-1029	17
G	
Grand Ave., at Tiltonville	19
H	
Hanover 100-315	10
" 316-635	9
" 636-835	8
Hickory 100-115	13
" 300-417	12
" 600-913	11
High, at Rayland	20
I	
Indiana 600-621	15
" 700-903	16
J	
Jefferson 100-241	14
" 400-812	*15
" 401-811	*16
" 900-917	15
John	5
L	
Lincoln Ave	3
Locust 100-221	13
" 300-413	12
Lombard 100-133	5
M	
Mackey Ave., at Aetnaville	18
Madison 100-241	14
" Fourth to Indiana	16
Main 441-626	4
" 700-831	3
" at Tiltonville	19
" " Rayland	20
Market, at Tiltonville	19
Monroe 100-212	*14
" 201-511	*17
" 400-512	*16
" 600-619	16
Mound, at Tiltonville	19
N	
Ninth, N 100-123	8
" S 100-111	11
North 100-120	*5
" 101-119	*10
O	
Ohio Ave 300-411	5
" 412-613	4
" 700-819	3
P	
Park 500-706	*7
" 501-707	*9
" 800-813	8
Pearl 700-819	16
" 900-924	*17
" 901-923	*16
" 1000-1055	17
Pease, see Pearl	
Penn 100-139	5
Pike, at Rayland	20
S	
Seabrights Lane 700-715	7
Second, N 1-118	10
" " 200-402	*5
Second, S 1-40	10
" " 100-413	13
" " 600-821	14
" " 900-1013	17
" See Grand at Tiltonville.	
Seventh, N 200-323	7
" " 400-425	6
" S 100-231	11
Sherman Ave	3
Short	7
" at Rayland	20
Sixth, N 1-116	9
" " 200-331	7
" " 400-545	6
" S 1-28	9
" " 100-232	*12
" " 101-231	*11
Smithfield Pike at Rayland	20
South, at Tiltonville	19
Steubenville Pike at Rayland	20
T	
Tenth, N	8
" S 2-26	*8
" " 100-207	11
Third, at Tiltonville	19
" N 1-50	10
" S 1-28	10
" " 100-414	*13
" " 101-415	*12
" " 500-519	14
U	
Union 500-607	18
V	
Vine 400-415	11
" 500-525	8
" 600-624	*15
" 601-623	*8
Virginia	15
W	
Walnut 100-314	*10
" 101-221	*13
" 316-710	*9
" 301-513	*12
" 601-915	*11
" 712-908	*8
Washington 100-123	14
" 400-819	15
Z	
Zane 700-923	16
" 1300-1417 At Aetnaville	18

SPECIALS

	Sheet
A	
Acme Sheet Metal Co	10
American Sheet & Tin Plate Co.	3
" " " " At Aetnaville	18
B	
Belmont Brewing Co.	14
C	
Central Public School	12
Christian Church	15
Church of God	4
City Electric Light Plant	10
" Hall	10
" Pumping Station	2
C. L. & W. R. R. Freight House	5
Commercial Block	9
C. & P. R. R. Depots	10
C. & P. R. R. Pass. Depot, At Rayland	20
E	
Episcopal Church	11
F	
Fifth St. Meth. Episcopal Church	12
Fire Department	3
" "	9
" "	16
First Baptist Church	12
" Presbyterian Church	9
" Welsh Congregational Church	12
H	
Haskins Glass Co.	4, 13
High School	8
Hipkins Novelty Mould Works	5
Hoge B'l'd'g	9
Hotel Coyne	10
" Cropper	9
L	
La Belle Box Co	18
Laughlin Plant	3
Lutheran Church	7
Lyric Theatre	12
M	
Mann W. Machine Shop, Etc	13
Martins Ferry Box & Barrel Co.	17
" " Hospital	6
McDermott M. Oil Well Drilling Works	14
Methodist Episcopal Church	12
Miller Hotels	9, 10
N	
North Public School	6
P	
Presbyterian Church	20
R	
Rayland Public School	20
Riverside Bridge Co	12, 13
Rothermond H. M. Carpenter Shop, Etc.	7
S	
St. Marys Catholic Church & School	9
Scott Lumber Co	10
Sheets Mrs. M., Coal Mine	15
Sixth St. A. M. E. Church	7
Spence-Baggs Stove Co	14
Stanton Heater Co	3
Stringer & Hodgens Flour Mill	20
Suburban Brick Co	2
T	
Tiltonville Meth. Episcopal Church	19
" Public School	19
Town Hall	19
Third Ward School	17
U	
U. P. Church	9
U. R. K. of P. Armory	15
W	
Watson L. A. Pattern Shop	12
Western Sanitary Ware Co. (Formerly)	19
Wheeling Corrugating Co.	2
" Potteries Co	19
" Steel & Iron Co.	5, 10
W. B. & T. R. R. Depots	9
Whitaker-Glessner Co	2
Z	
Zion's Evang'l Lutheran Church	7

NOTE—* Indicates only one side of street shown.

Map Division
Aug 12 '55
Library of Congress

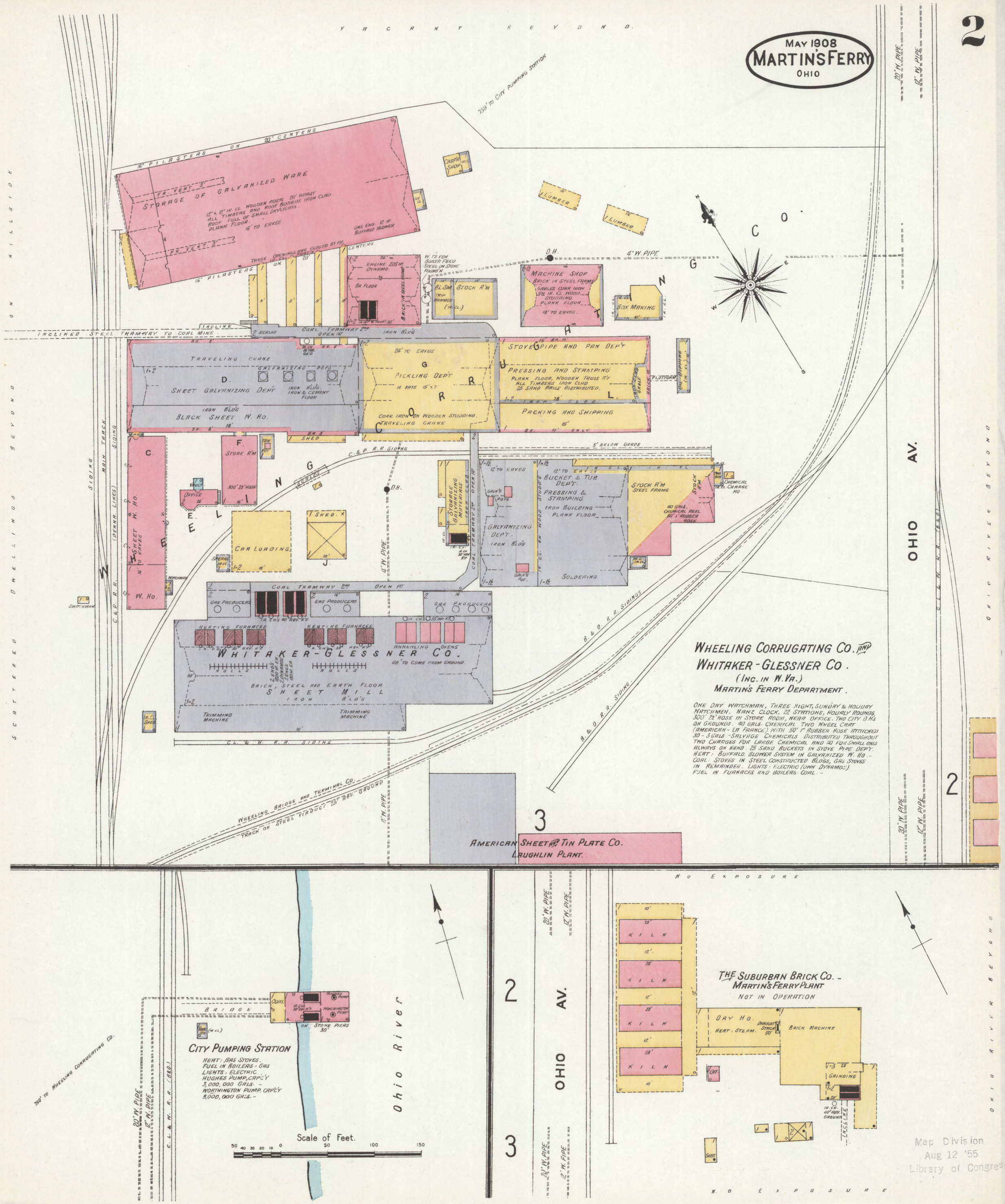

Map Division
Aug 12 '55
Library of Congress

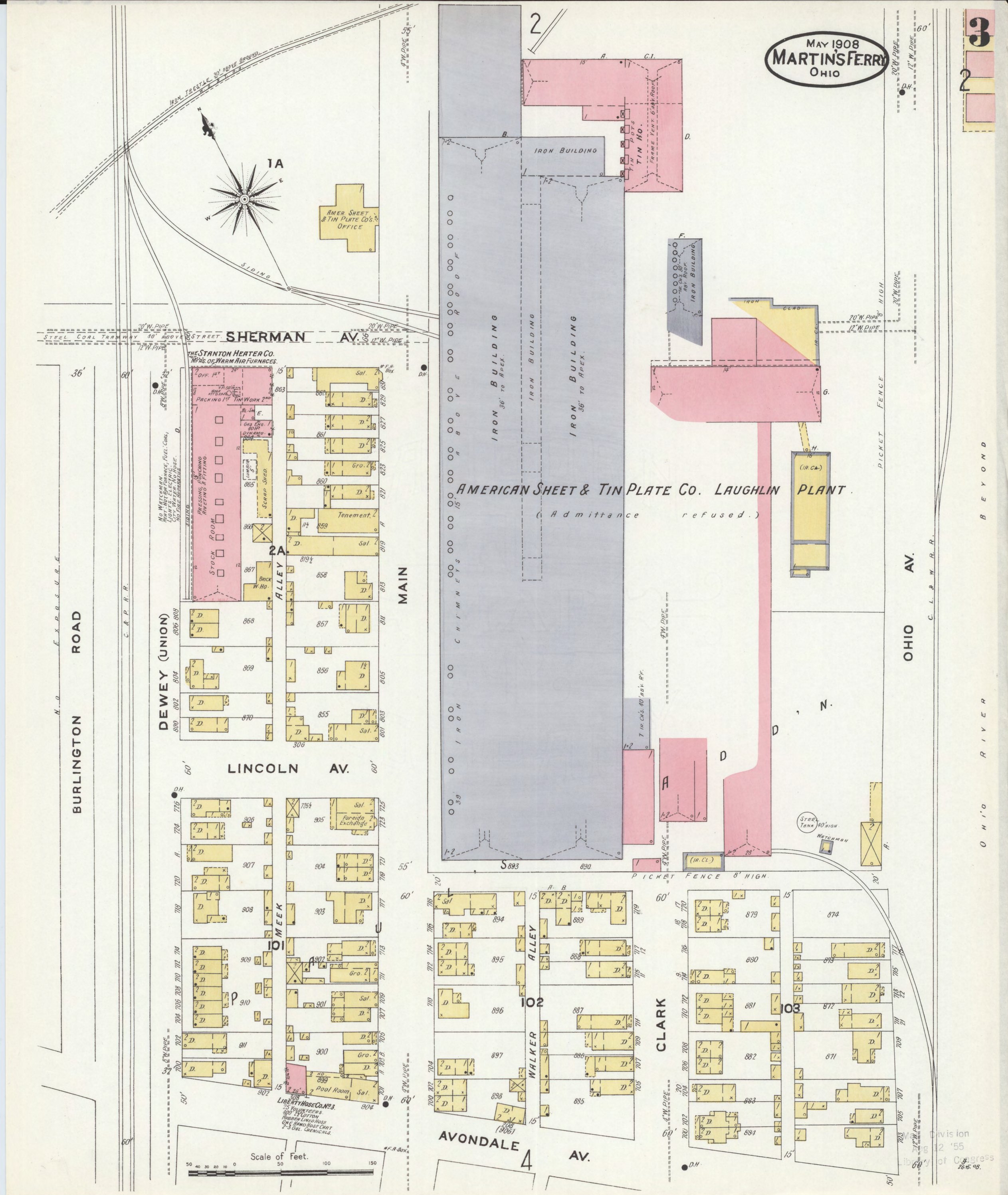

Div is ion
Aug 12 '55
Library of Congress

Map Division
Aug 12 '55
Library of Congress

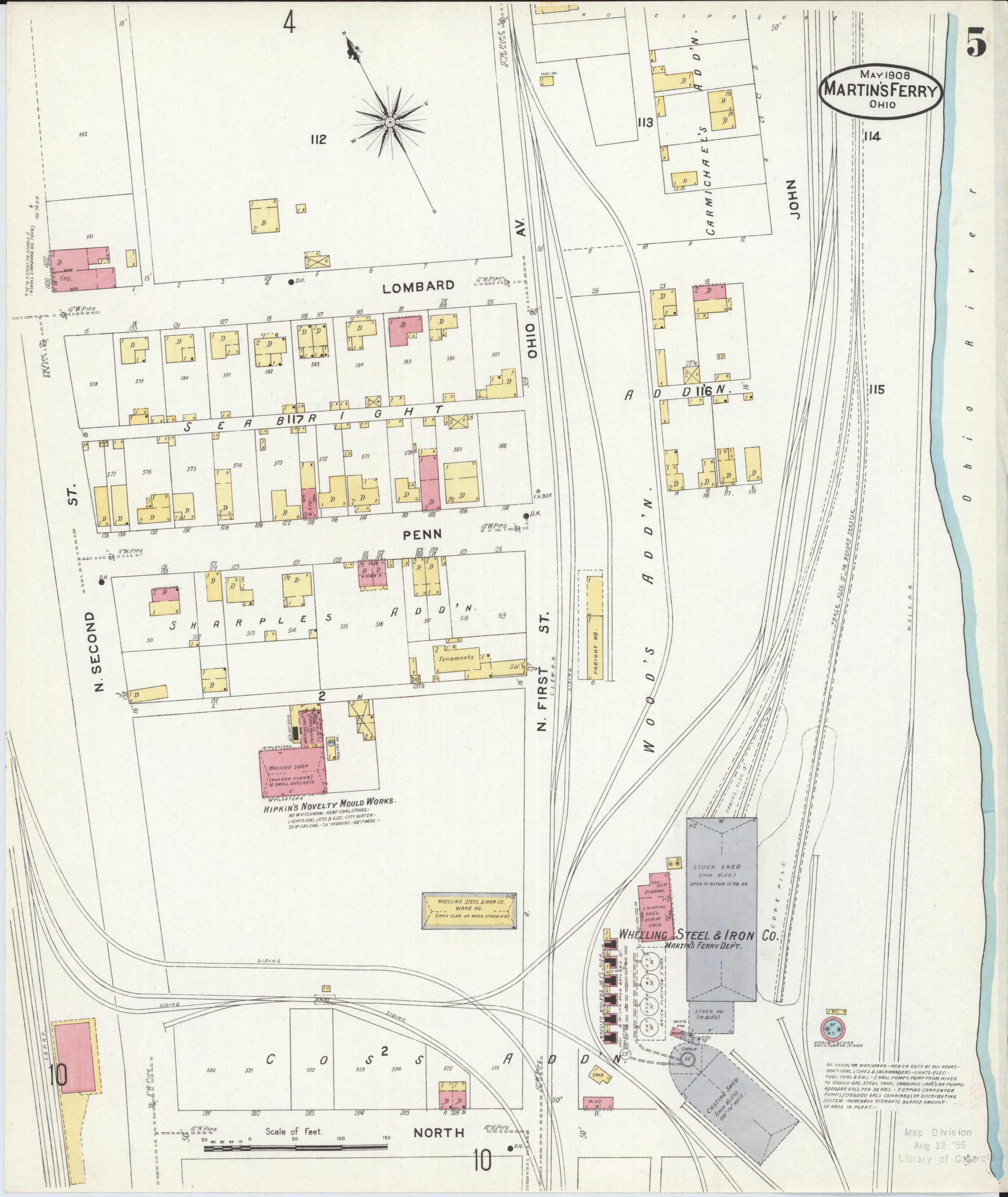
4
5
MAY 1908
MARTIN'S FERRY
OHIO
LOMBARD
PENN
SEA BRIGHT
SHARPLES ADD'N.
COSS ADD'N.
WOOD'S ADD'N.
CARMICHAEL'S ADD'N.
JOHN
OHIO AV.
N. FIRST ST.
N. SECOND ST.
Ohio River
W. & L. E. R.
C. L. & W. R. R.
C. B. R. R.
SIDING
FREIGHT HO.
Tenements
MACHINE SHOP
(WOODEN FLOOR)
10 SMALL SKYLIGHTS
HIPKIN'S NOVELTY MOULD WORKS.
NO WATCHMAN - HEAT: COAL STOVES -
LIGHTS: GAS JETS & ELEC. - CITY WATER -
25 HP. GAS ENG. - 3/4" HYDRANT. - 100' 1" HOSE. -
WHEELING STEEL & IRON CO.
WARE HO.
(IRON CLAD ON WOOD STUDDING)
WHEELING STEEL & IRON CO.
MARTIN'S FERRY DEP'T.
STOCK SHED
(IRON BLDG.)
OPEN TO WITHIN 15' AB. GR.
STOCK HO.
(IR. BLDG)
COKE PILE
TRACK ELEV. 15' ON WOODEN TRESTLE
TRACKS, ELEV. 15'
CASTING SHED
(IRON BLDG)
500 1¼" HOSE.
CUPOLA
80'
SAND
W. HO
DYNAMO.
2 BLOWING ENG'S 2000 HP. EACH.
BRICK PLATFORM 5' HIGH
HOT STOVE
WHEELER BOILERS 30 FT. HIGH
HOIST'G. ENG.
ELEV. 75'
SCALES
STEEL W.T. 60' HIGH
BRICK PUMP NO. 14' HIGH
NO REGULAR WATCHMAN - MEN ON DUTY AT ALL HOURS -
HEAT: COAL STOVES & SALAMANDERS - LIGHTS: ELEC. -
FUEL: COAL & GAS. - 2 HALL PUMPS PUMP FROM RIVER
TO 150,000 GAL. STEEL TANK, COMBINED CAPCY. OF PUMPS:
4,000,000 GALS. PER 24 HRS. - 2 EPPING CARPENTER
PUMPS, (1700,000 GALS COMBINED) ON DISTRIBUTING
SYSTEM. - NUMEROUS HYDRANTS & LARGE AMOUNT
OF HOSE IN PLANT. -
Scale of Feet.
NORTH
Map Division
Aug 12 '55
Library of Congress

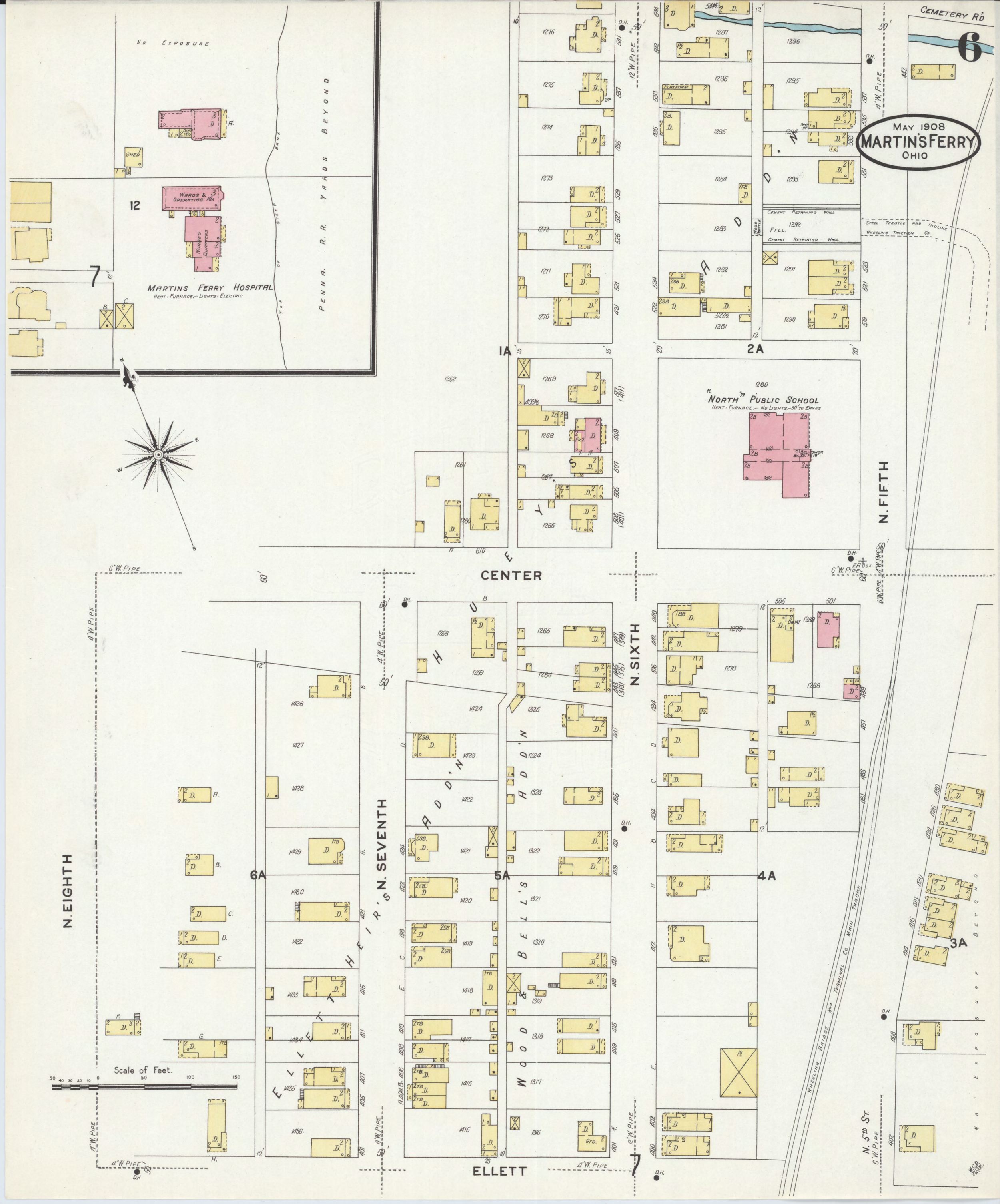
MAY 1908
MARTIN'S FERRY
OHIO
6
7
12
MARTINS FERRY HOSPITAL
HEAT: FURNACE.— LIGHTS: ELECTRIC
WARDS & OPERATING RM
NURSES QUARTERS
GHED
NO EXPOSURE
PENNA. R. R. YARDS BEYOND
TOP OF STEEP BANK
CEMETERY RD
12" W. PIPE
4" W. PIPE
6" W. PIPE
D.H.
F.H. BOX
"NORTH" PUBLIC SCHOOL
HEAT: FURNACE.— NO LIGHTS.—30' TO EAVES
BELL TOWER
CEMENT RETAINING WALL
FILL
WOOD TRESTLE
STEEL TRESTLE AND INCLINE
WHEELING TRACTION CO.
WHEELING BRIDGE AND TERMINAL CO. MAIN TRACKS
N. FIFTH
N. SIXTH
N. SEVENTH
N. EIGHTH
N. 5th ST.
CENTER
ELLETT
ELLETT'S ADD'N
HUBBELL'S ADD'N
WOOD'S
1A
2A
3A
4A
5A
6A
NO EXPOSURE BEYOND
Scale of Feet.
50 40 30 20 10 0 50 100 150

Map Division
Aug 12 '55
Library of Congress

MAY 1908
MARTIN'S FERRY
OHIO
8
7
CLINTON
EUCLID AV.
CATAWBA
7A
NEWLAND'S ADD'N.
15
VINE
ELM
3A
ALLEY
DELAWARE
CONCORD
SHREVE'S ADD'N.
11
6A
3RD ADD'N.
CLINTON
CATAWBA
DELAWARE
8A
8
VINE
15
2ND NEWLAND'S
IA
PARK
ALLEY
N. NINTH
1ST ADD'N.
2A
WOOD'S
CARLISLE
N. EIGHTH
5A
(68)
9
N. TENTH
HIGH SCHOOL.
HEAT: FURNACES
LIGHTS: ELECTRIC.
TWO "AMERICAN" CHEMS.
HANOVER
S. TENTH
56
S. EIGHTH
SHARPLES ADD'N.
MARTIN'S
WALNUT
11
Scale of Feet.
Map Division
Aug 12 '55
Library of Congress

Map Division
Aug 12 '55
Library of Congress

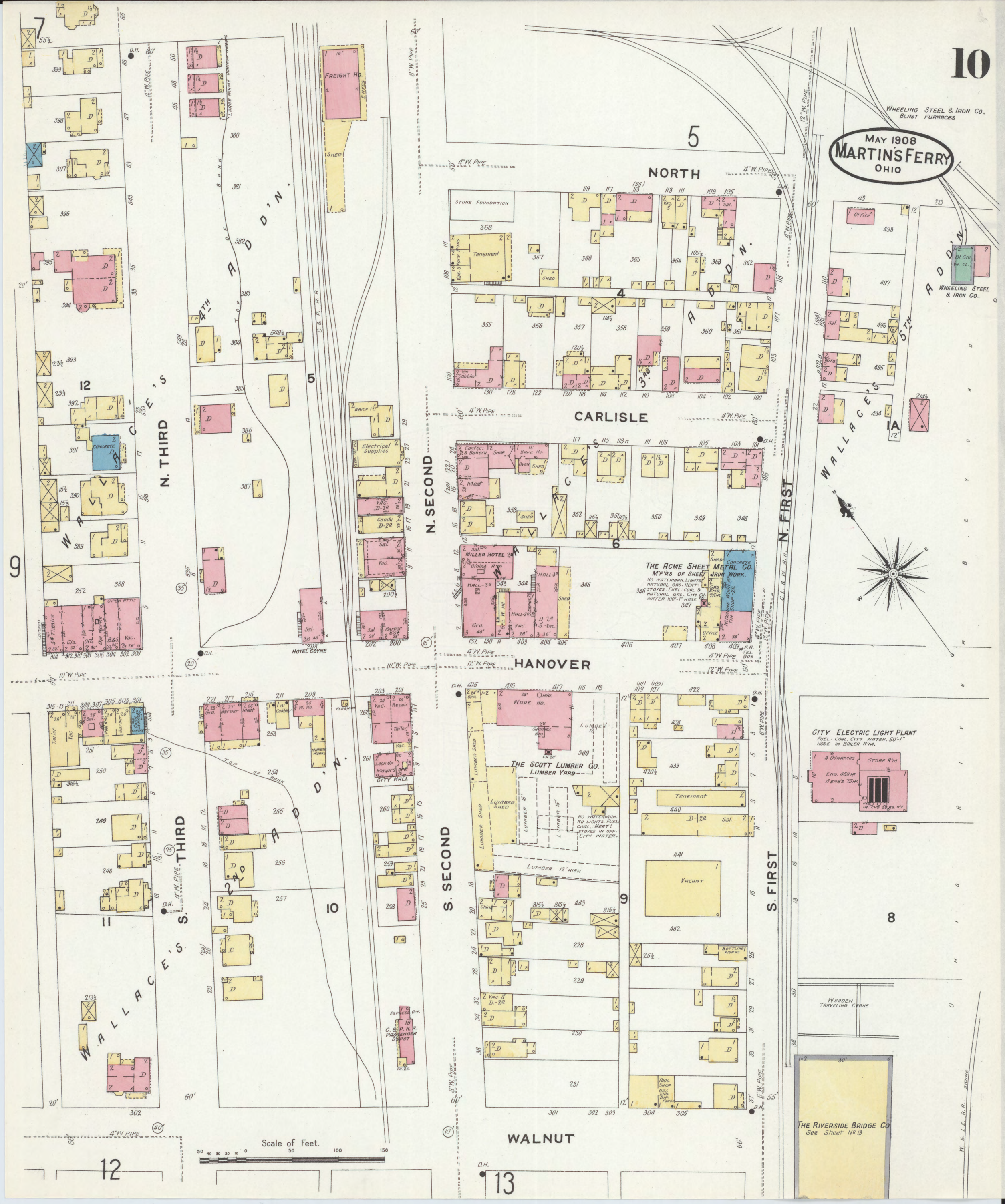
MAY 1908
MARTIN'S FERRY
OHIO
WHEELING STEEL & IRON CO.
BLAST FURNACES
NORTH
CARLISLE
HANOVER
WALNUT
N. THIRD
N. SECOND
N. FIRST
S. THIRD
S. SECOND
S. FIRST
WALLACE'S ADD'N.
4TH
5TH
FREIGHT HO.
SHED
C. & P. R. R.
G. L. & W. R. R.
W. & L. E. R. R.
THE ACME SHEET METAL CO.
M'F'RS OF SHEET IRON WORK.
MILLER HOTEL
HOTEL COYNE
THE SCOTT LUMBER CO.
LUMBER YARD
CITY ELECTRIC LIGHT PLANT
FUEL: COAL. CITY WATER. 50'-1" HOSE IN BOILER R'M.
WHEELING STEEL & IRON CO.
CITY HALL
C. & P. R. R. PASSENGER DEPOT
THE RIVERSIDE BRIDGE CO.
See Sheet No 13
WOODEN TRAVELING CRANE
Scale of Feet.

11
MAY 1908
MARTIN'S FERRY
OHIO
ELM
S. TENTH
SHREEVE'S ADD'N.
CONCORD
DELAWARE
ROAD
COUNTY
CLINTON
S. EIGHTH
S. NINTH
HICKORY
WALNUT
NEWLAND'S 1ST ADD'N.
VINE
S. SEVENTH
MILLER'S ADD'N.
RICE'S ADD'N.
EPISC'L CHURCH
S. SIXTH
VACANT FIELD
FAYETTE ST.
Scale of Feet.
12" W. PIPE (LAID 1906)
4" W. PIPE
6" W. PIPE
Map Division
Aug 12 1955
Library of Congress

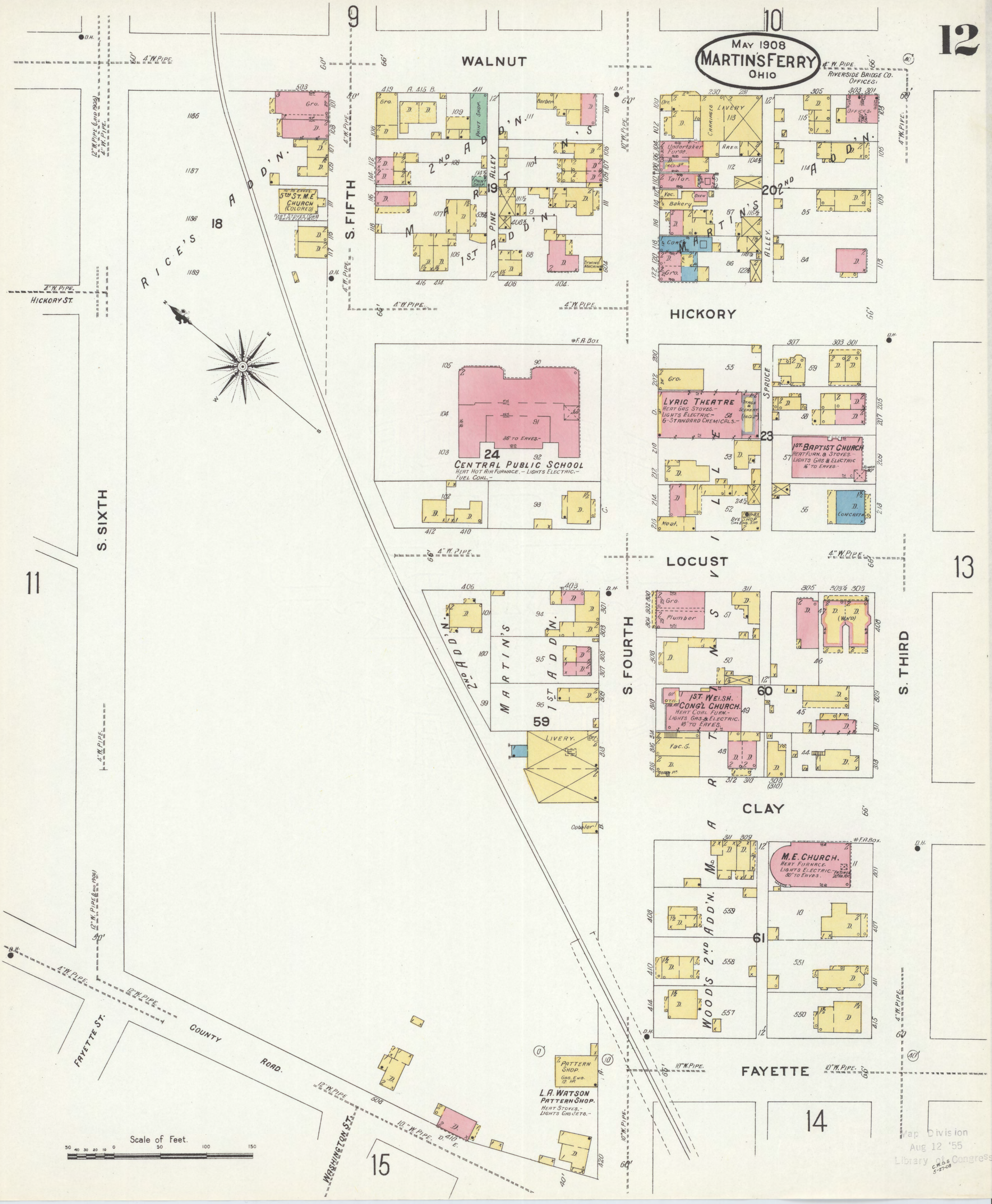

Map Division
Aug 12 '55
Library of Congress

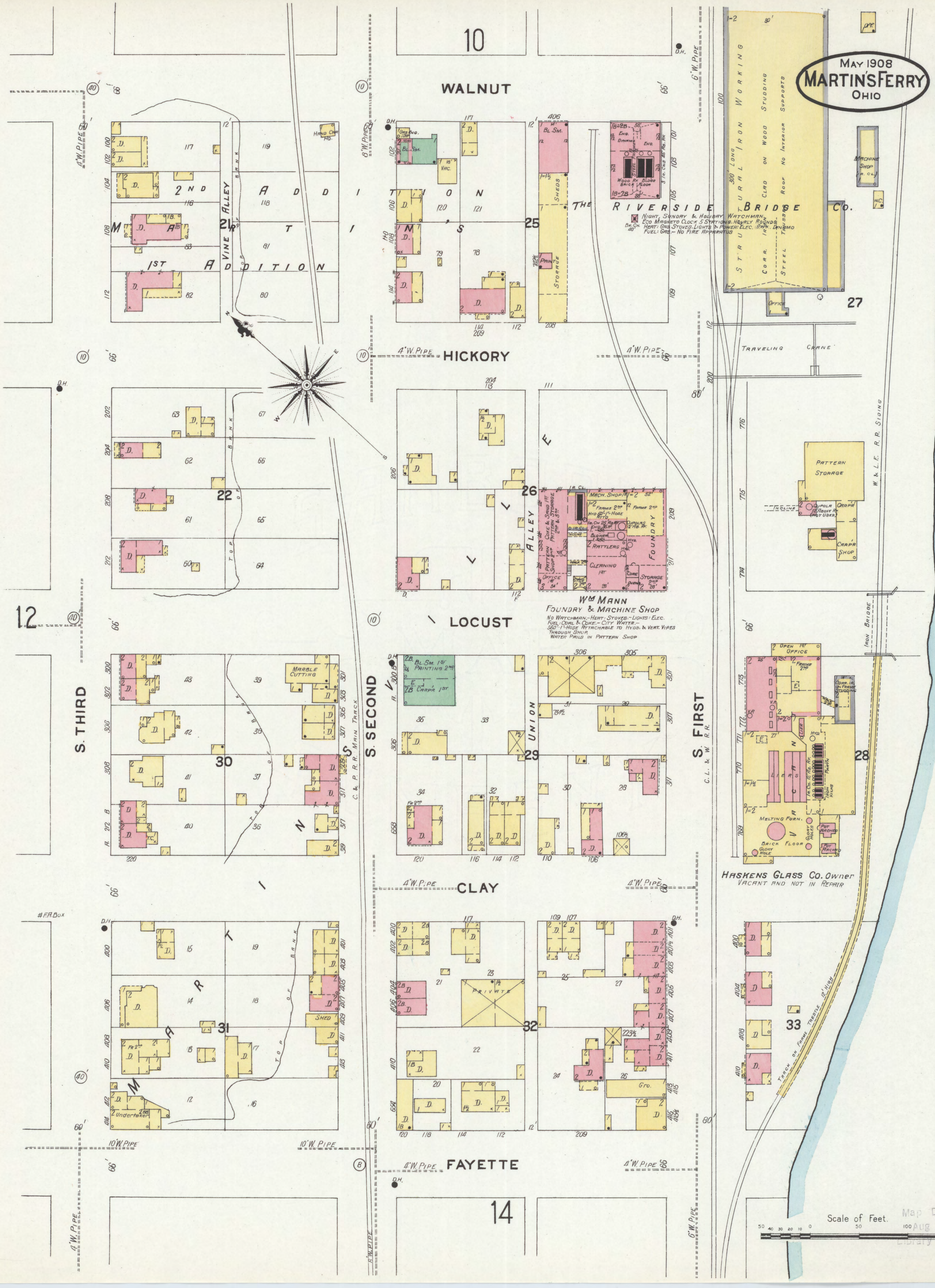
May 1908
Martin's Ferry
Ohio
WALNUT
HICKORY
LOCUST
CLAY
FAYETTE
S. THIRD
S. SECOND
S. FIRST
ALLEY
UNION
2ND ADDITION TO MARTINS FERRY
1ST ADDITION
THE RIVERSIDE BRIDGE CO.
Night, Sunday & Holiday Watchman.
Eco Magneto Clock 5 Stations. Hourly Rounds
Heat: Gas Stoves. Lights & Power: Elec. (Purch.) Dynamo
Fuel: Gas.— No Fire Apparatus
Long Structural Iron Working
Corr. Iron Clad on Wood Studding
Steel Truss Roof No Interior Supports
Machine Shop
Office
Traveling Crane
Pattern Storage
Carpr Shop
Wm Mann
Foundry & Machine Shop
No Watchman.-Heat: Stoves.-Lights: Elec.
Fuel: Coal & Coke.- City Water.-
550'-1½"-Hose Attachable to Hyds. & Vert. Vipes
Through Shop.
Water Pails in Pattern Shop
Haskens Glass Co. Owner
Vacant and Not in Repair
Marble Cutting
Undertaker
Private
Gro.
Shed
C. & P. R.R. Main Track
W. & L.E. R.R. Siding
Iron Bridge
Track on Frame Trestle 12' High
Ohio River
Scale of Feet.
Map Division
Aug 12 1955
Library of Congress

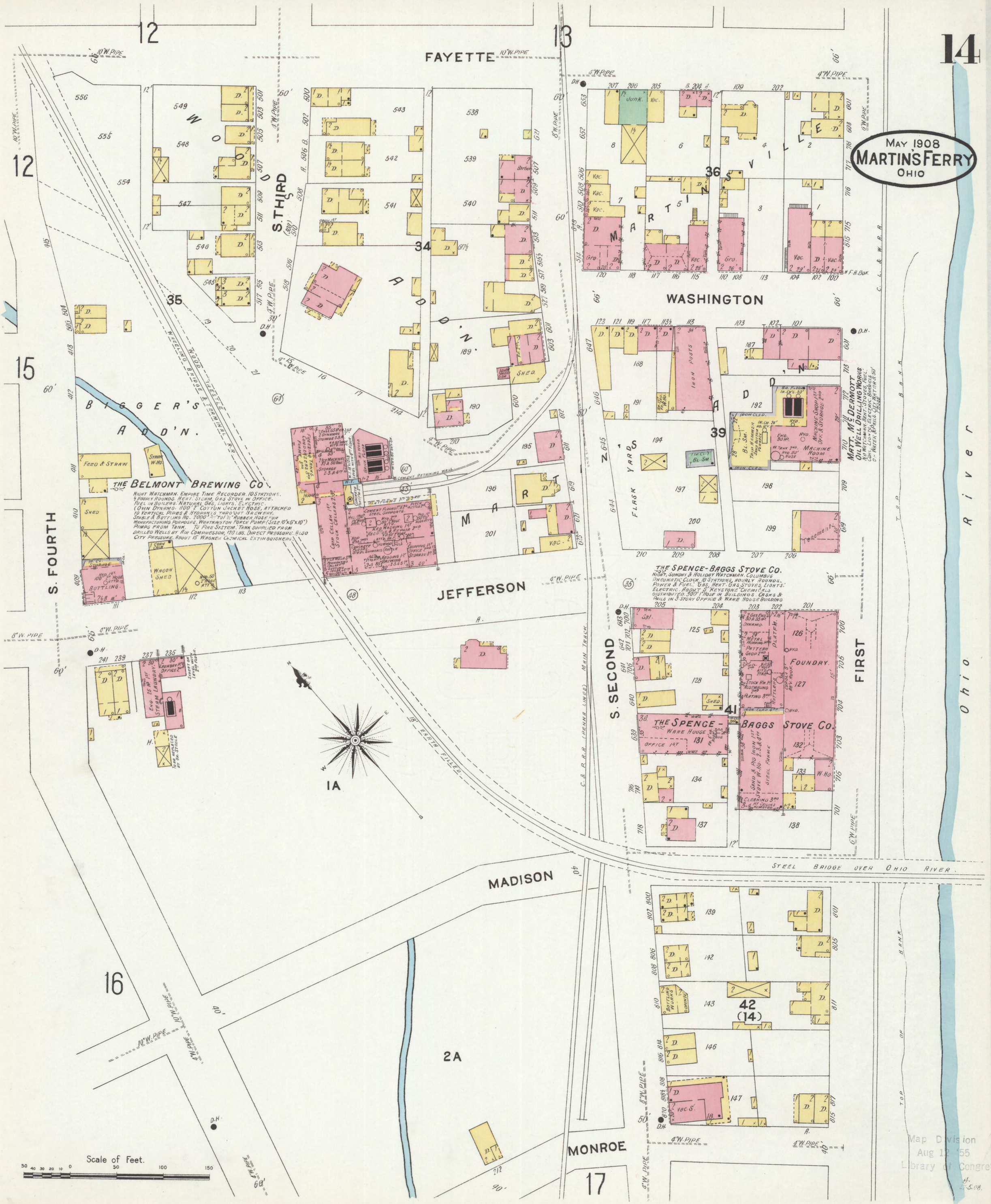

Map Division
Aug 12 '55
Library of Congress

MAY 1908
MARTINS FERRY
OHIO
15
CATAWBA
VINE
FAYETTE
NEWLAND & SHEETS ADD'N.
NEWLAND'S 5TH ADD'N.
NEWLAND'S 4TH ADD'N.
EUCLID
WASHINGTON
JEFFERSON
INDIANA
VIRGINIA
S. FIFTH
S. FOURTH
CHRISTIAN CHURCH
U.R.K. OF P. ARMORY
SKATING RINK & ATHLETIC FLOOR
BEER GARDEN
MRS. MARY SHEETS COAL MINE
COUNTY ROAD
Scale of Feet.
Map Division
Aug 12 '55
Library of Congress

MAY 1908
MARTIN'S FERRY
OHIO
15
14
16
17
JEFFERSON
S. FOURTH
BROADWAY
ADD'N.
HOBENSACK'S
GILL
MADISON
MONROE
PEARL
(PEASE)
ZANE
BELL'S
McSWORD'S
INDIANA
ADAMS
EUCLID AV.
Scale of Feet.
Map Division
Aug 12 1955
Library of Congress

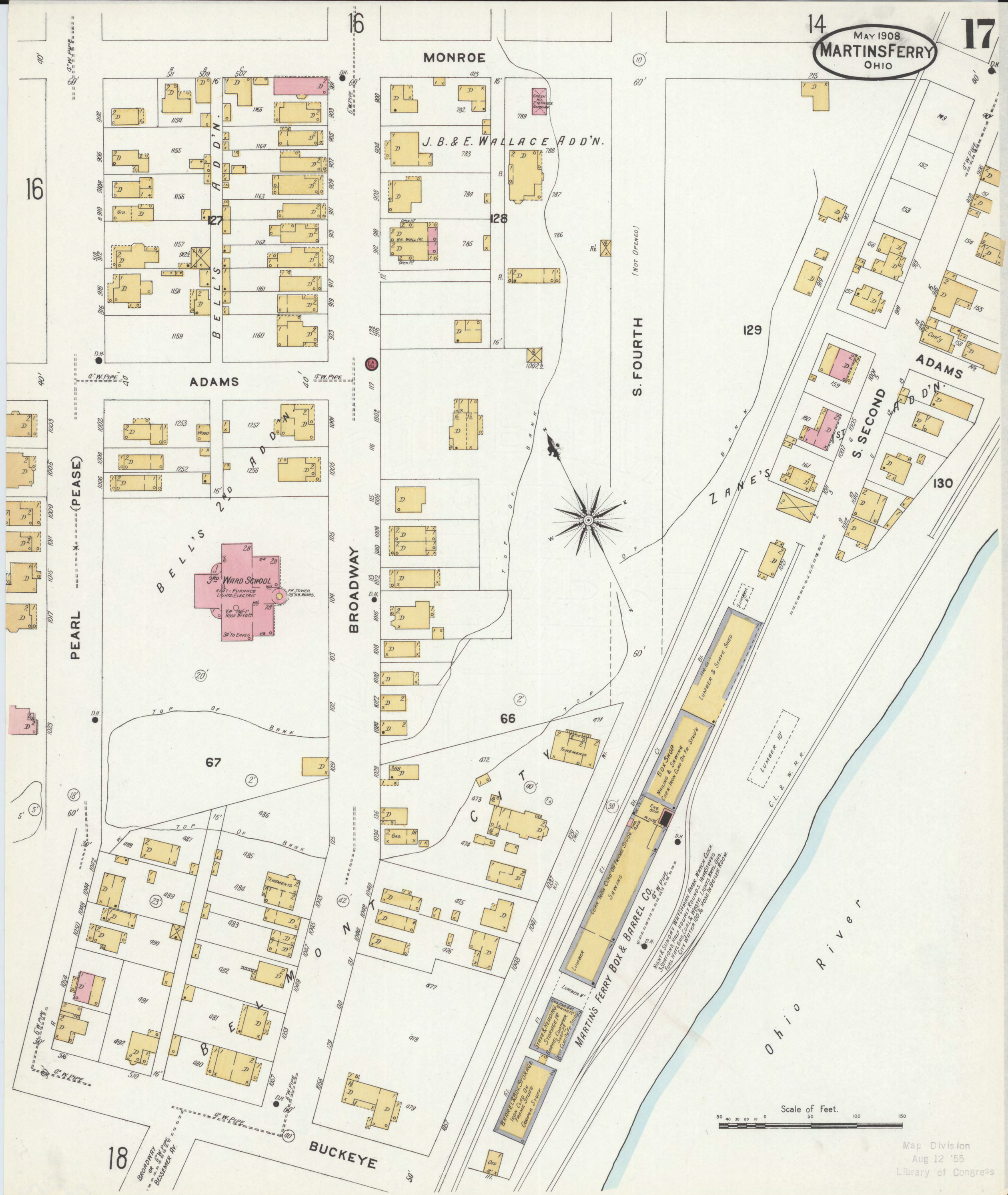
May 1908
Martins Ferry
Ohio
MONROE
ADAMS
PEARL (PEASE)
BROADWAY
BUCKEYE
S. FOURTH (Not Opened)
S. SECOND
BELL'S ADD'N.
2ND ADD'N.
J. B. & E. WALLACE ADD'N.
ZANE'S ADD'N.
3rd Ward School
Heat: Furnace
Lights: Electric
Box-Shop
Nailing & Sawing
Cork. Iron Clad On Fr. Stude
Lumber & Stave Shed
Tenements
Martins Ferry Box & Barrel Co.
Night & Sunday Watchman, Amer. Watch Clock.
3 Stations Half Hourly Rounds. Heat Stoves
Fuel Nat'l Gas, Coal & Waste. Lights Nat'l Gas.
City Water 100 ft Hose In Boiler Room.
Barrel & Box-Storage
Iron Clad On Frame Stude
Cooper Stuff
Stave & Heading Storage
Ohio River
Scale of Feet.
Map Division
Aug 12 '55
Library of Congress

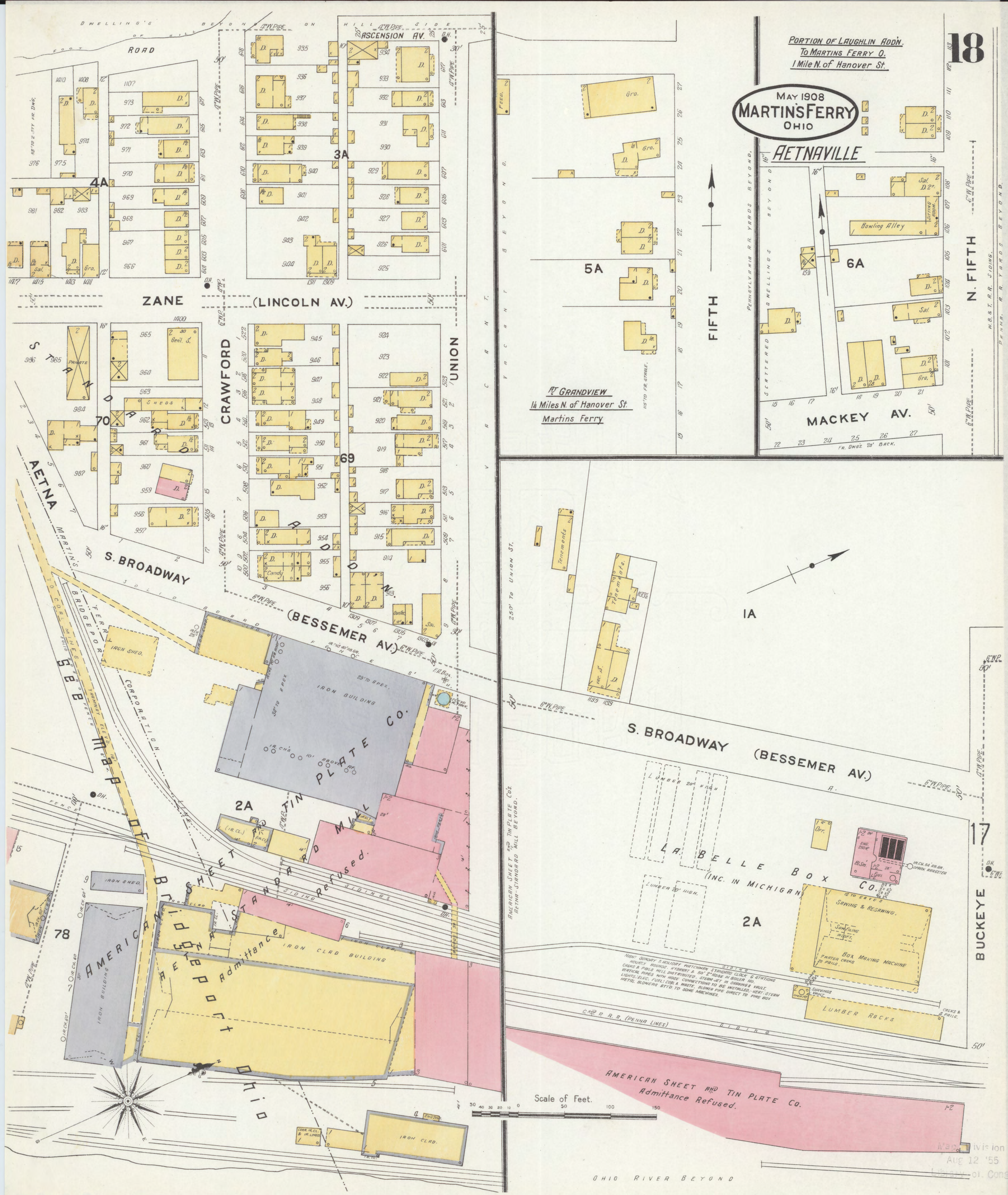
18
Portion of Laughlin Add'n.
To Martins Ferry O.
1 Mile N. of Hanover St.
May 1908
Martin's Ferry
Ohio
Aetnaville
Bowling Alley
Sitting Room
Mackey Av.
Fr. Dwgs. 20' Back.
N. Fifth
Fifth
Grandview
1¼ Miles N. of Hanover St.
Martins Ferry
Dwellings Beyond
Foot of Hill Road
Ascension Av.
Zane
(Lincoln Av.)
Union
Crawford
Standard
Aetna
S. Broadway
(Bessemer Av.)
Iron Shed.
Iron Building
Tin Plate Co.
Sheds
Private
Gen'l. S.
Candy
Confec.
Sal.
Gra.
Tenements
Martin's Ferry Corporation
Bridgeport
Ferry
Tramway
Fence
Solid Board Fence
Sheet Mill
Siding
Refused.
American Sheet and Tin Plate Co.
Admittance
Iron Clad Building
Iron Clad.
Coal Mines
Aetna Standard Mill
Buckeye
A. Belle Box Co.
(Inc. in Michigan)
Sawing & Resawing.
Sawdust Loft.
Box Making Machine
Shavings Vault.
Lumber Racks
Lumber 20' High
Lumber 20' High.
Off.
Eng. 250 H.P.
Bl. Sm.
Fuel
Spark Arrester
Casks & Pails.
Night: Sundry & Holiday Watchman. Standard Clock 6 Stations
Hourly Rounds. Hydrant & 50' 2" Hose in Boiler Ho.
Casks & Pails Well Distributed. Steam Jet in Shavings & Vault.
Vertical Pipes with Hose Connections to be Installed. Heat: Steam
Lights: Elec. Fuel: Coal & Waste. Blower Pipe Direct to Pipe Box
Metal Blowers Attd. to Some Machines.
Aetna Standard Mill
Ohio
Scale of Feet.
Ohio River Beyond
Pennsylvania R.R. Yards Beyond
W.B.&T. R.R. Siding.
Penna. R.R. Yards Beyond
C. & P. R.R. (Penna Lines)
Siding
Map Division
Aug 12 '55
Library of Congress

AT TILTONVILLE
Located 6 Miles N. of Martins Ferry
Population 500 - No Fire Department:- Water Facilities Not Good - Prevailing Winds South West - Streets Graded.-

MAY 1908
MARTINS FERRY
OHIO

THIRD

MOUND

CHERRY

ALLEY

MAIN

MARKET

GRAND AV. (2ND ST.)

PEARL ALLEY.

SOUTH

MAIN

PUBLIC LANE

NO EXPOSURE

Ohio River

TILTONVILLE M. E. CHURCH
M'T'G ERVES.-
HEAT FURNACE.-
LIGHTS OIL LAMPS.-

TILTONVILLE PUBLIC SCHOOL
HEAT STOVES.- NO LIGHTS

TOWN HALL

Confy & Pool Lodge Rooms 2d.

Cold Storage.

Gro.

Meat.

Drugs.

D. & Cobbler

P.O.

Sal.

Vac.

Scale of Feet.

THE WHEELING POTTERIES CO.
AVON DEPARTMENT.
FORMERLY THE WESTERN SANITARYWARE CO

NIGHT, SUNDAY & HOLIDAY WATCHMAN.- AMERICAN TIME DETECTOR CLOCK, 10 STATIONS, HOURLY ROUNDS.- HEAT STEAM, COAL STOVES IN CARP'R. SHOP & FRAME SLIPPING ROOM.- LIGHTS ELECTRIC (OWN DYNAMO).- 100' 1½" HOSE IN BUILDINGS.- HYDRANT ON ROOF OF DRY HOUSE & IN GRINDING ROOM.- SUPPLIED BY 9000 GAL. WOODEN TANK ELEVATED 22' & FILLED BY MARSH PUMP SIZE 12"x6" CAP'CY 300 GAL. PER HOUR FROM DRILLED WELL 80' DEEP.- 5 WATER CASKS ON ROOF.- PAILS DISTRIB'D IN BUILDINGS.- 2- 6 GALLON BABCOCK CHEMICAL EXT'GRS.-

Packing & Shipping. — Slipping Rm. — Office — Slipping Rm. — Frame 4' — Carp'r. — Muffled Kilns — Roof 7' Above Kilns — Br. Floor — Frame — Grinding — Slipping Rm. Raised 4' — Mixing Rm. — Drying — Pressing 1 & 2 — Wall 18" Only — Pressing 1 & 2 — Wall 18" Only — Grinding & Mixing 1st. — Pressing 2d. — Material Bins. — Eng. 87 HP Dynamo — Water Tank Elev'd 22'

165' TO VAC. SHED No. 122 8th ST. SHEET No. 19.

ABOUT 125' TO 2 FR. D's.

AT TILTONVILLE O.
Located 6 Miles N. of Martins Ferry.

Map Division
Aug 12 '55
Library of Congress

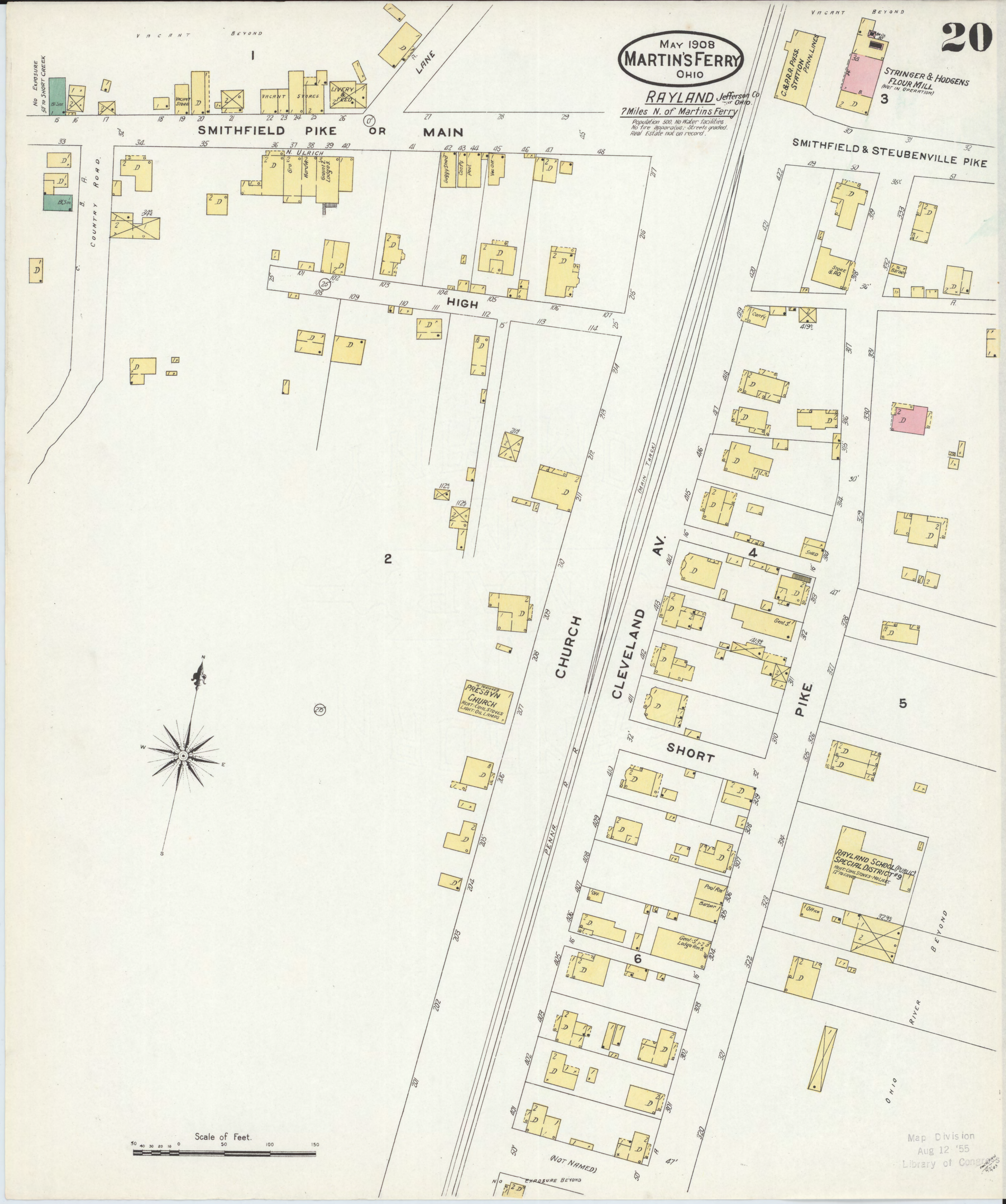
20
MAY 1908
MARTIN'S FERRY
OHIO
RAYLAND Jefferson Co. OHIO.
7 Miles N. of Martins Ferry
Population 500. No Water facilities.
No fire apparatus; - Streets graded.
Real Estate not on record.
VACANT BEYOND
SMITHFIELD PIKE OR MAIN
N. ULRICH
HIGH
COUNTRY ROAD
CHURCH
CLEVELAND AV.
SHORT
PIKE
SMITHFIELD & STEUBENVILLE PIKE
C.&P.R.R. PASS. STATION PENN. LINES
STRINGER & HODGENS FLOUR MILL (NOT IN OPERATION)
LIVERY & FEED
VACANT STORES
VACANT STORE
No EXPOSURE 50' to SHORT CREEK
PRESBYN CHURCH
RAYLAND SCHOOL (PUBLIC) SPECIAL DISTRICT #9
(NOT NAMED)
No EXPOSURE BEYOND
OHIO RIVER
BEYOND
Scale of Feet.
Map Division
Aug 12 '55
Library of Congress