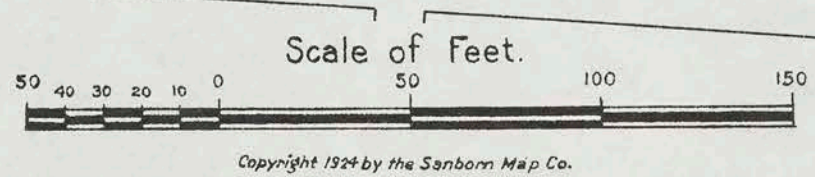


SEPT. 1924
MARTINS FERRY
OHIO

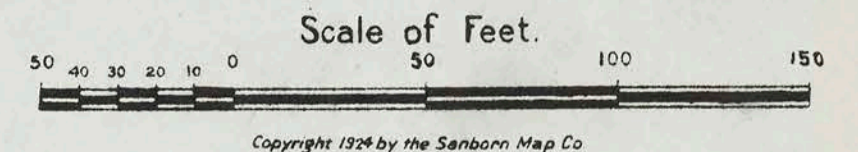
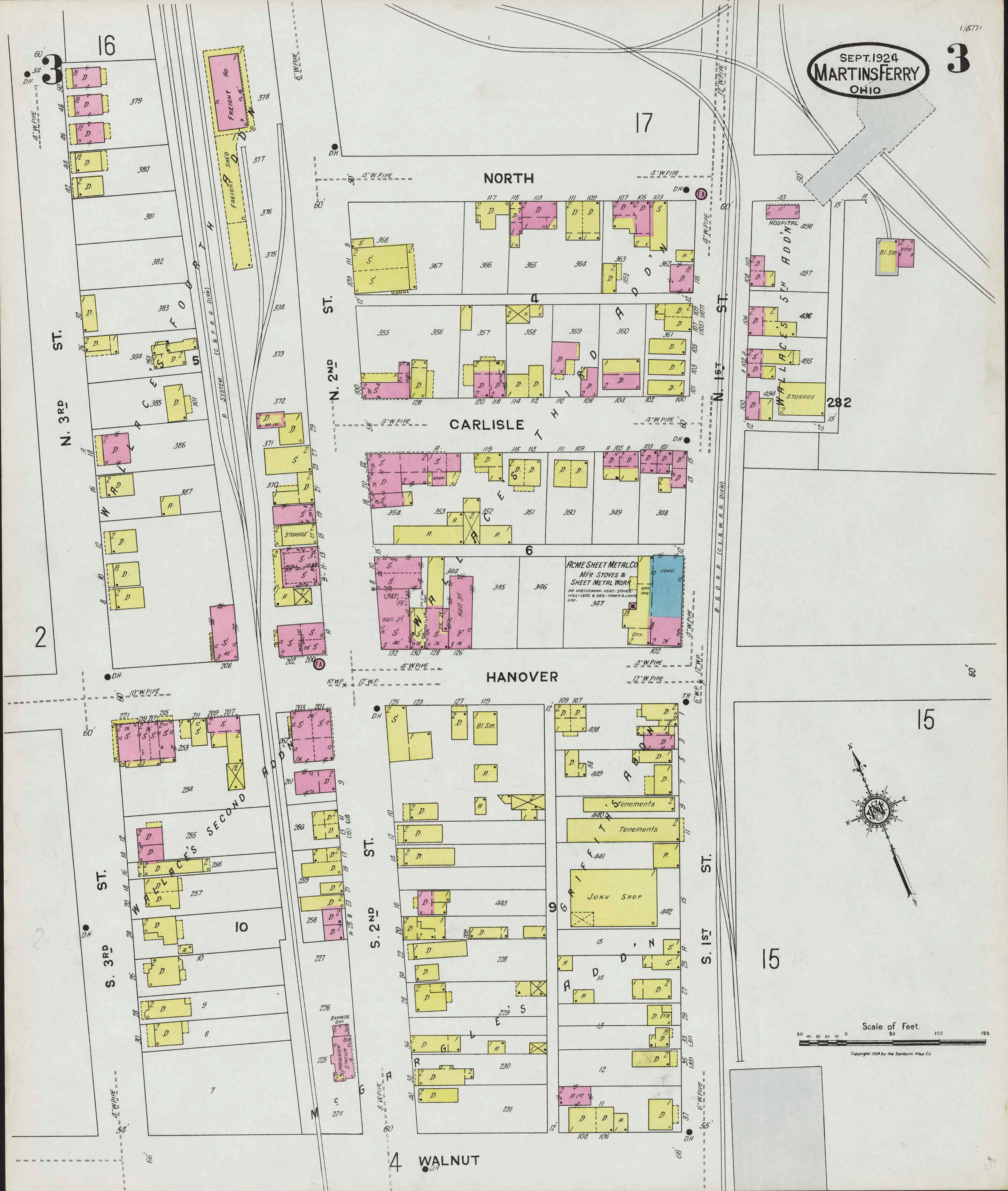


HANOVER

WALNUT

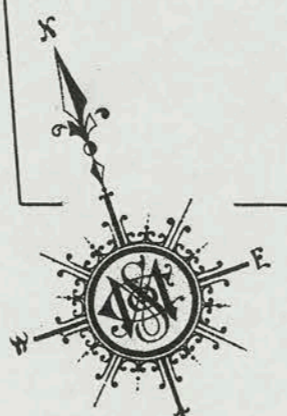


Copyright 1924 by the Sanborn Map Co.



Scale of Feet.

Copyright 1924 by the Sanborn Map Co



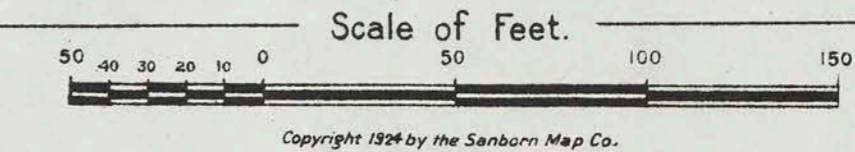
WALNUT

HICKORY

LOCUST

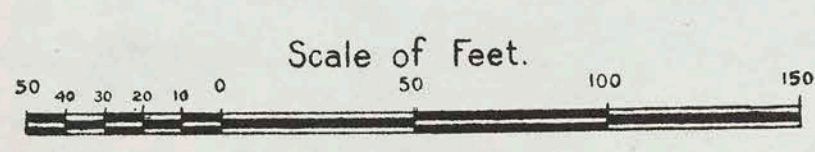
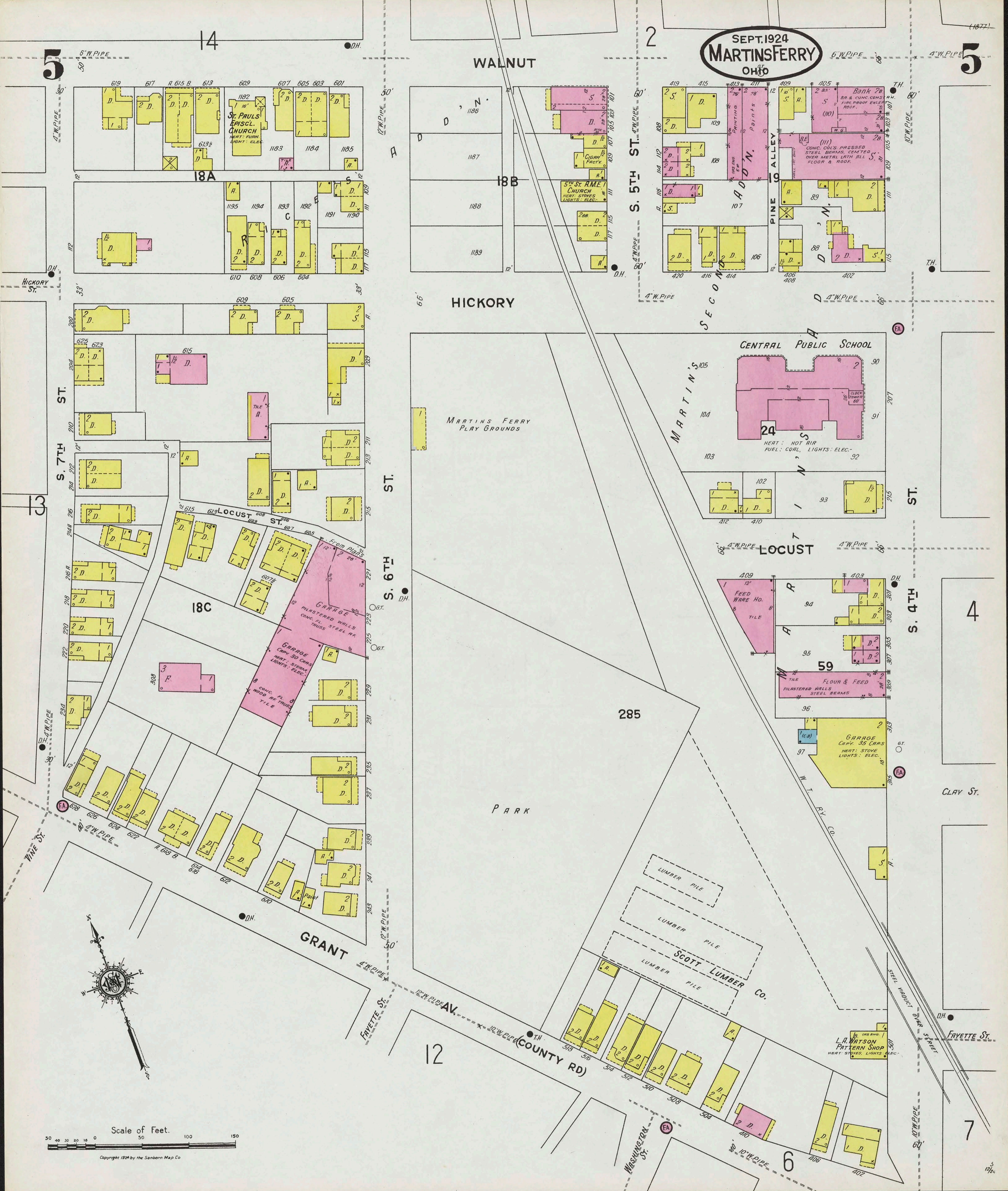
CLAY

FAYETTE



Copyright 1924 by the Sanborn Map Co.

SEPT. 1924
MARTINSFERRY
OHIO




Copyright 1924 by the Sanborn Map Co

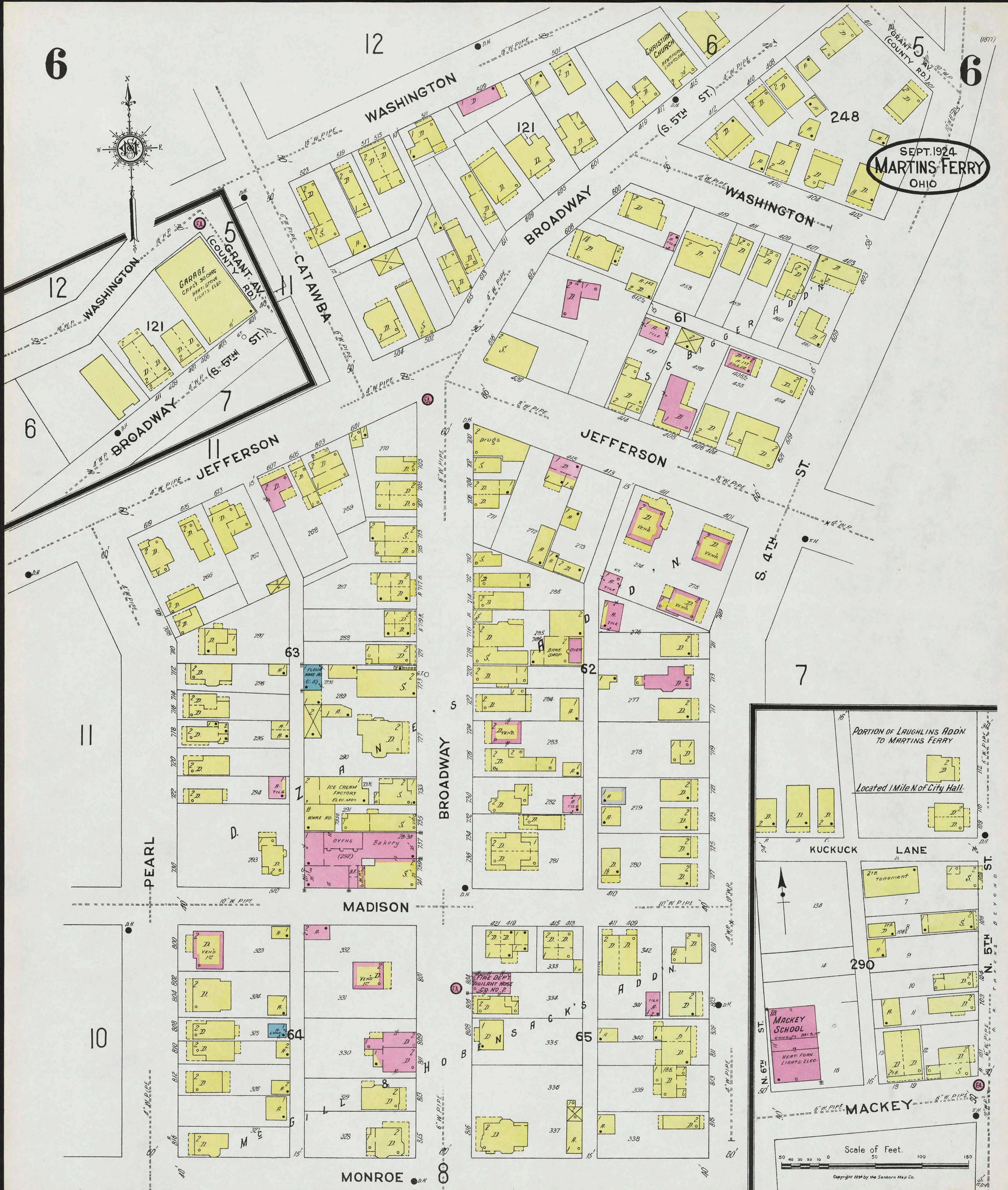
6

12

6



SEPT. 1924
MARTINS FERRY
OHIO



GARAGE
CAPAC. 30 CARS
HEAT, STOVE
LIGHTS, FLEC.

CHRISTIAN CHURCH
HEAT, FURN.
LIGHTS, ELEC.

drugs

BAKE OVEN
SHOP

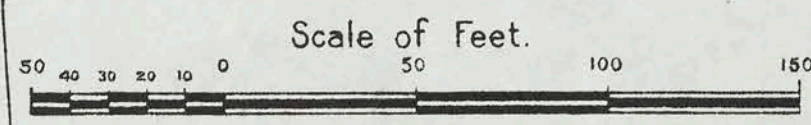
ICE CREAM
FACTORY
ELEC. MOT.

OVENS
Bakery

PORTION OF LAUGHLINS ADDN.
TO MARTINS FERRY

Located 1 Mile N. of City Hall.

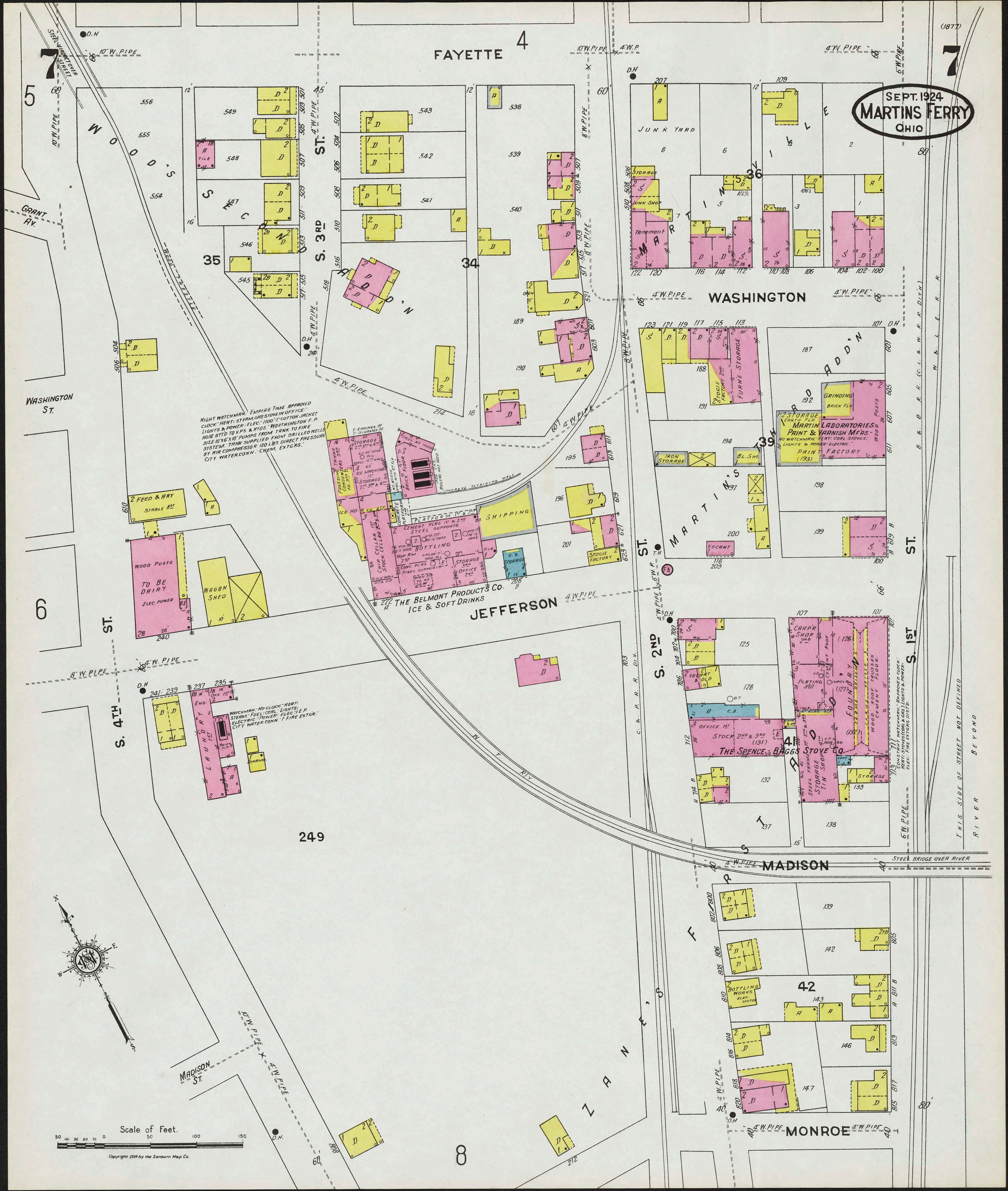
1/2
MACKAY
SCHOOL
CONCRETE BR. BUILT
HEAT, FURN.
LIGHTS, ELEC.



Copyright 1924 by the Sanborn Map Co.

SEPT. 1924
MARTINS FERRY
OHIO

FAYETTE 4



NIGHT WATCHMAN: EMPIRE TIME APPROVED
CLOCK: HEAT: STEAM GAS STOVE: OFFICE
LIGHTS & POWER: ELEC: 100' COTTON JACKET
HOSE ATT'D TO V.P.S. & HYDS. WASHINGTON F.P.
SIZE 10" X 10" PUMPS FROM DRILLED WELLS
SYSTEM. TANK SUPPLIED FROM DIRECT PRESSURE
BY FIRE COMPRESSOR 100 LBS DIRECT PRESSURE
CITY WATER CONN. CHEM. EXT'G'S.

WATCHMAN: NO CLOCK: HEAT:
STEAM: FUEL: COAL: LIGHTS: P
ELECTRIC: POWER: ELEC: P
CITY WATER CONN.: FIRE EXT'G:
ELEC: FIRE EXT'G'S DIST.

2 FEED & HAY
STABLE BST
WOOD POSTS
TO BE
DAIRY
ELEC. POWER
WAGON
SHED

THE BELMONT PRODUCTS CO.
ICE & SOFT DRINKS

THE SPENCE & BAGGS STOVE CO.
STOVE FACTORY
STORAGE
TIN SHOP

MARTIN LABORATORIES
PRINT & VARNISH MFRS.
PRINT FACTORY
(193)

Scale of Feet.
0 50 100 150
Copyright 1924 by the Sanborn Map Co.

THIS SIDE OF STREET NOT DEFINED
RIVER

6

7

8

MONROE

SEPT. 1924
MARTINS FERRY
OHIO

10 PEARL

ADAMS

SCHOOL

BROADWAY

S. 4TH ST.

ADAMS ST.

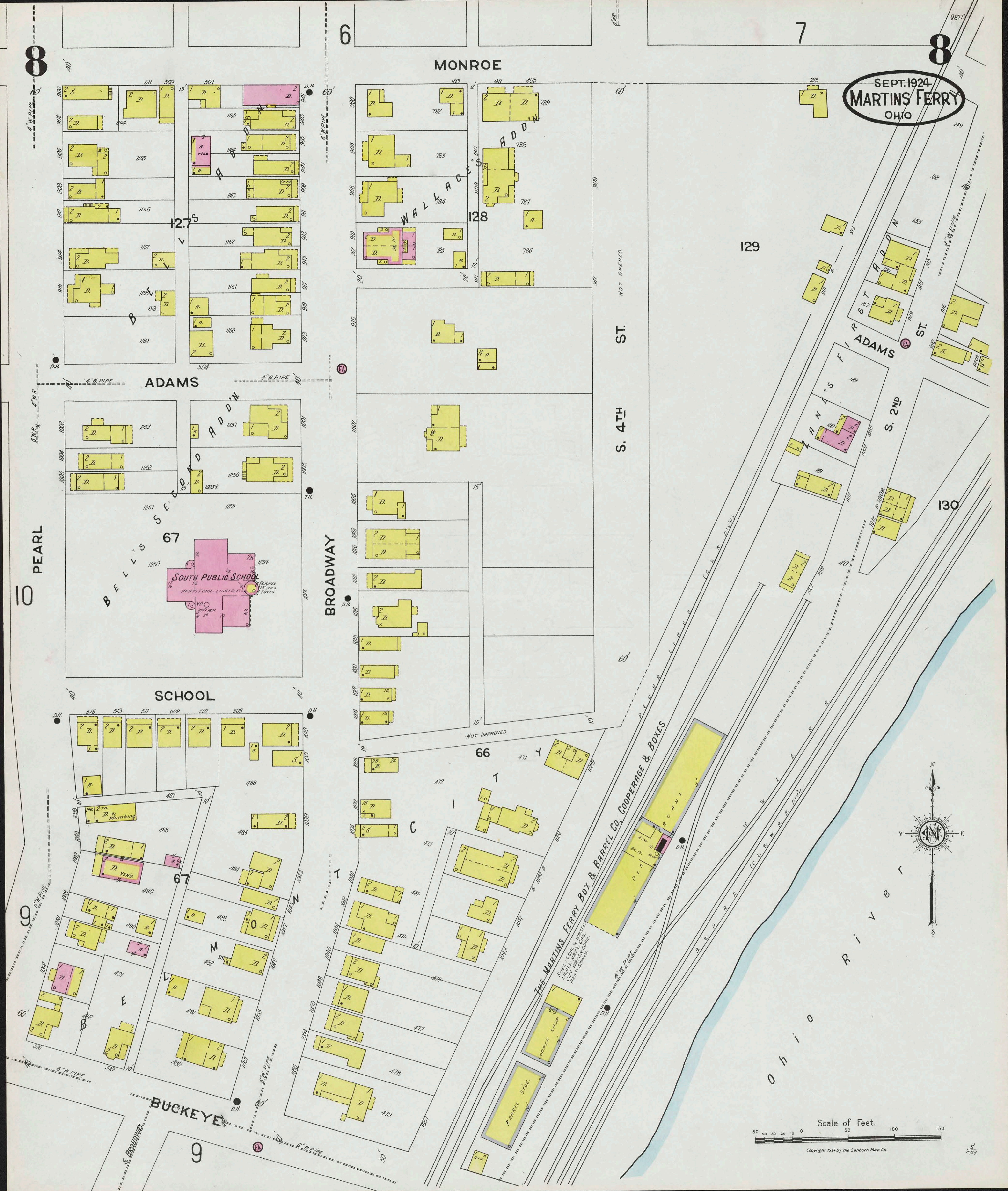
S. 2ND ST.

SOUTH PUBLIC SCHOOL
HERN. FURN. LIGHTS. 22' x 24' LEAVES

THE MARTINS FERRY BOX & BARREL CO. COOPERAGE & BOXES

O h i o R i v e r

Scale of Feet.
50 40 30 20 10 0 50 100 150
Copyright 1924 by the Sanborn Map Co.



9

WILLOW AV.

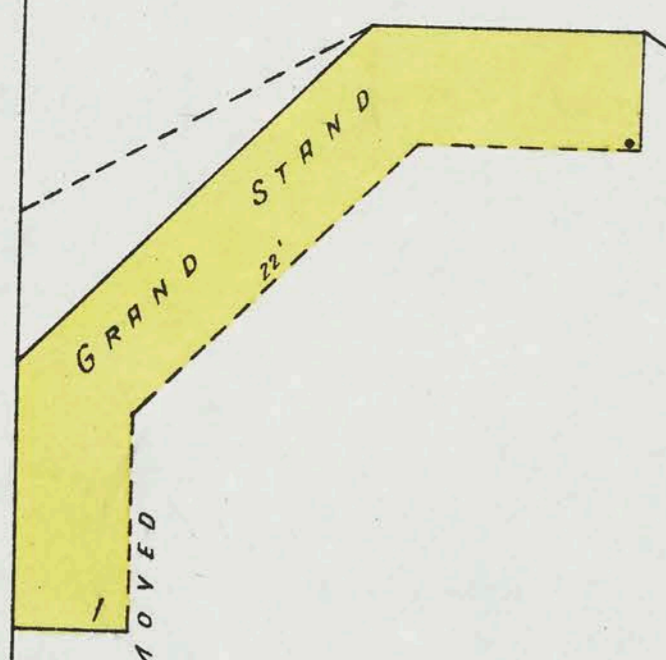
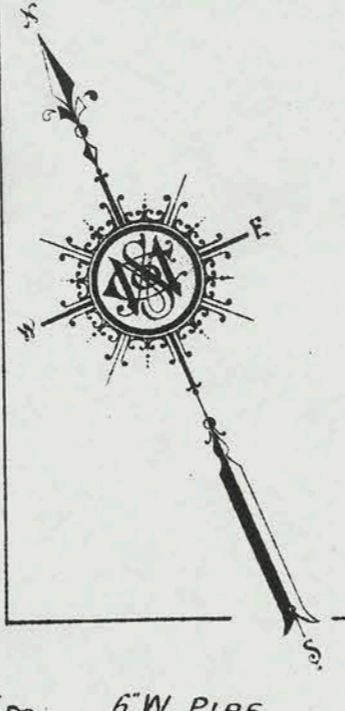
10

10

8

PEARL

BUCKEYE



FRAME BLEACHERS
TO BE REMOVED

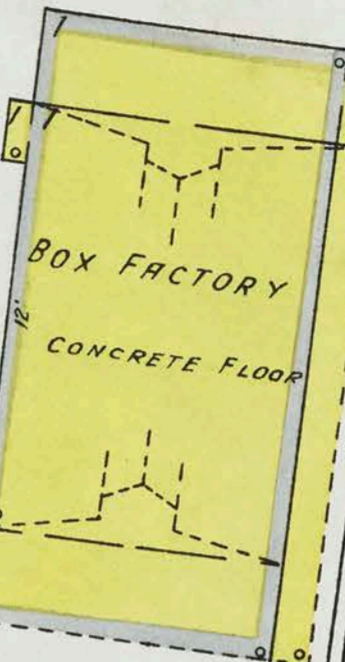
257

ZANE


259

S. BROADWAY

LA BELLE BOX CO.
260



STORAGE

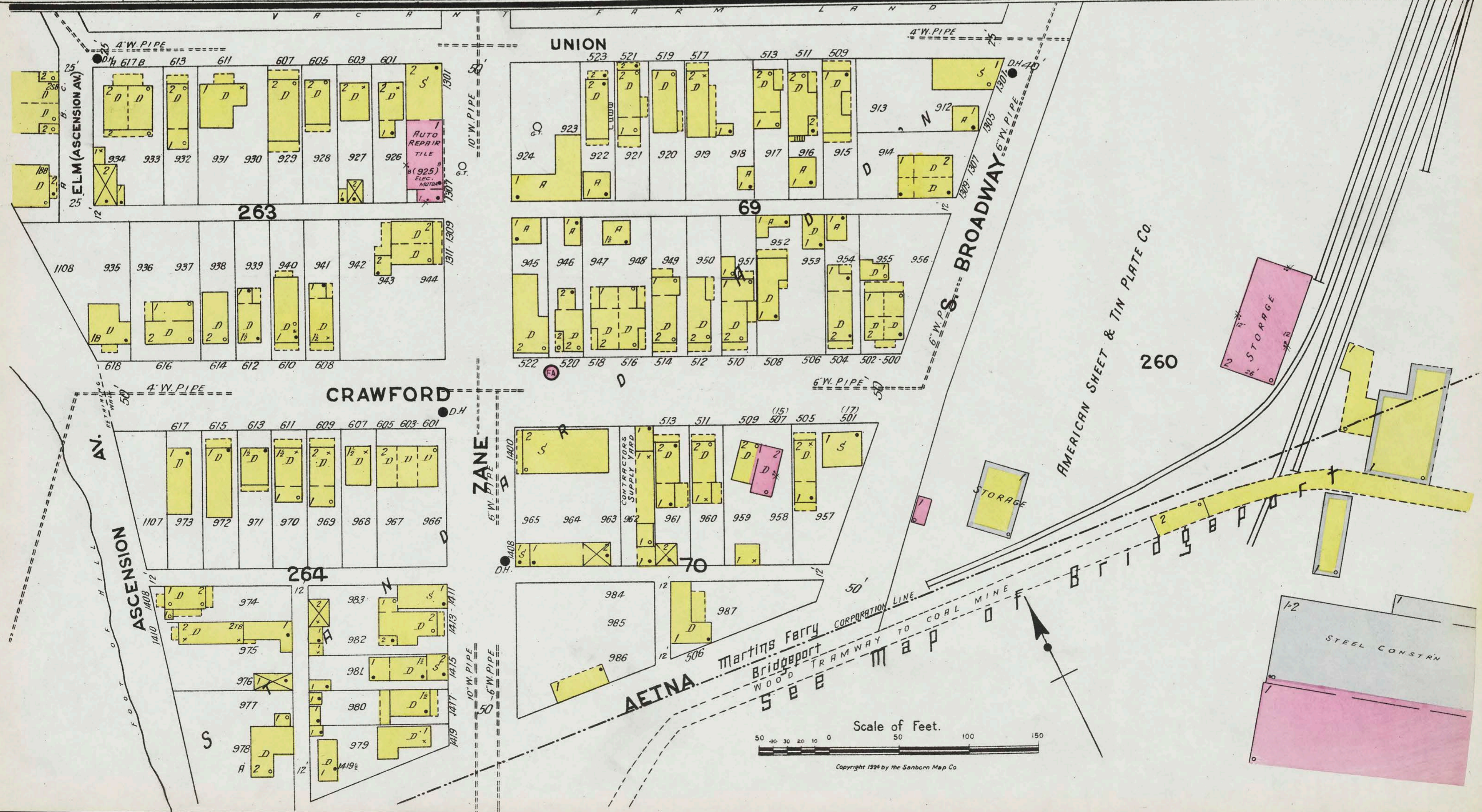
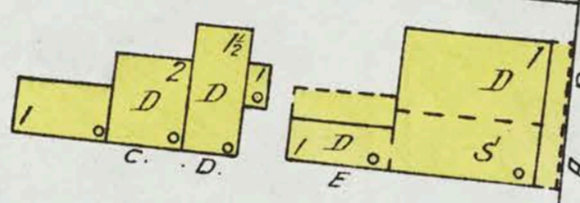


AMERICAN SHEET &
TIN PLATE CO.
No Admittance

CONSTANT WATCHMAN - APPROVED CLOCK - CHISKS &
PRILLS - STEAM JET IN SHAVINGS VAULT - HEAT - STEAM
FUEL - WASTE & COAL - BLOWER - PIPES DIRECT TO FIRE BOX
& CHEMICALS

LUMBER

LES



ELM (ASCENSION AV.)

UNION

CRAWFORD


ZANE

S. BROADWAY

AMERICAN SHEET & TIN PLATE CO.

AETNA Martins Ferry
Bridgport
WOOD TRAMWAY TO COAL MINE

Scale of Feet.



Copyright 1924 by the Sanborn Map Co.

10

SEPT. 1924
MARTINS FERRY
OHIO


10

6

8



Scale of Feet.



Copyright 1924 by the Sanborn Map Co.

257

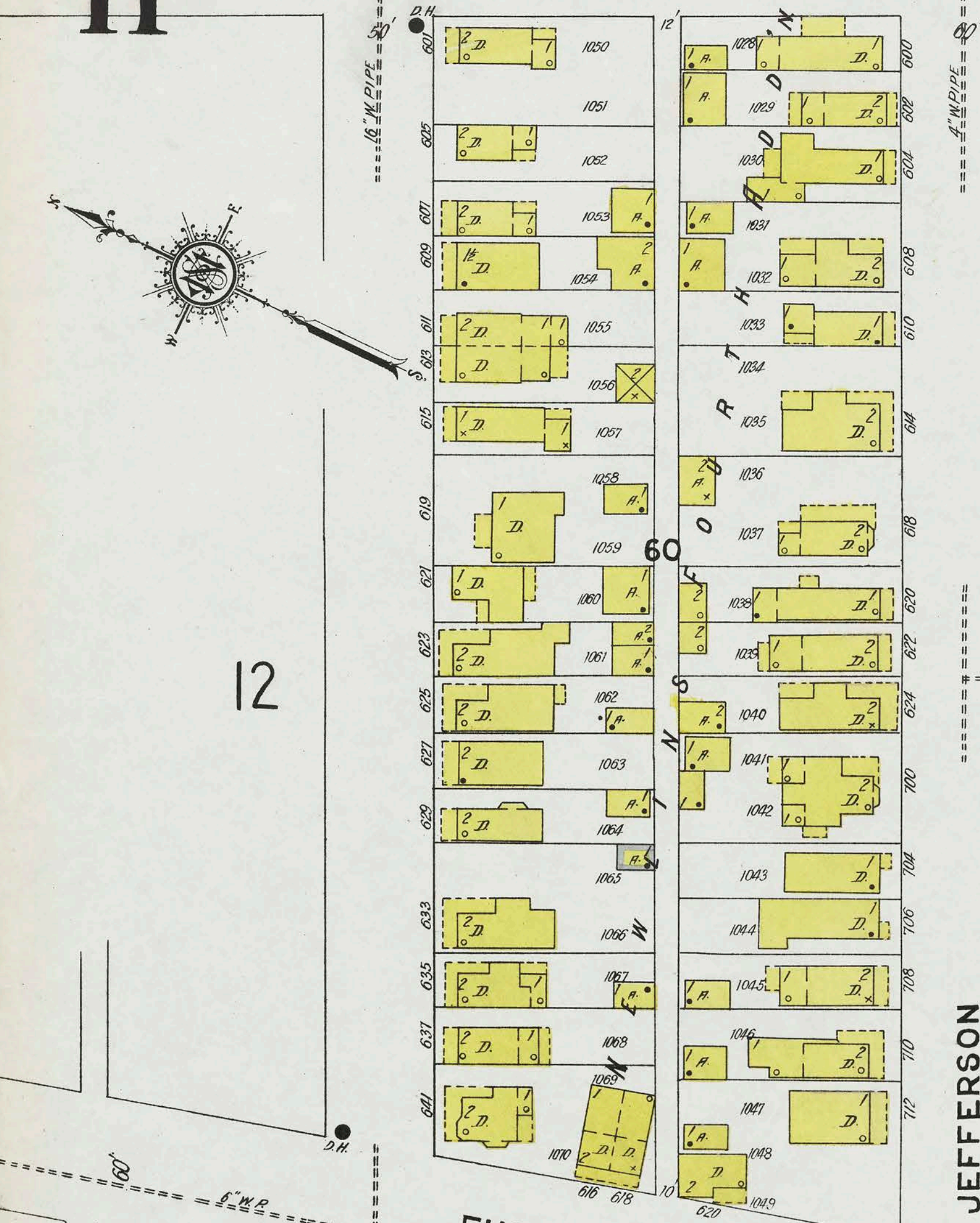
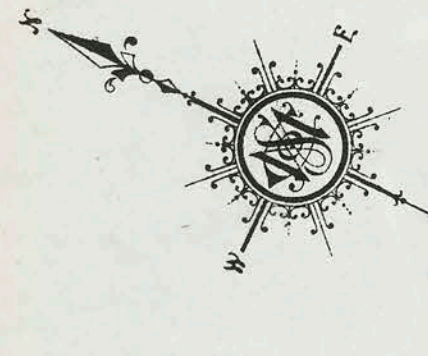
9

SCHOOL ST

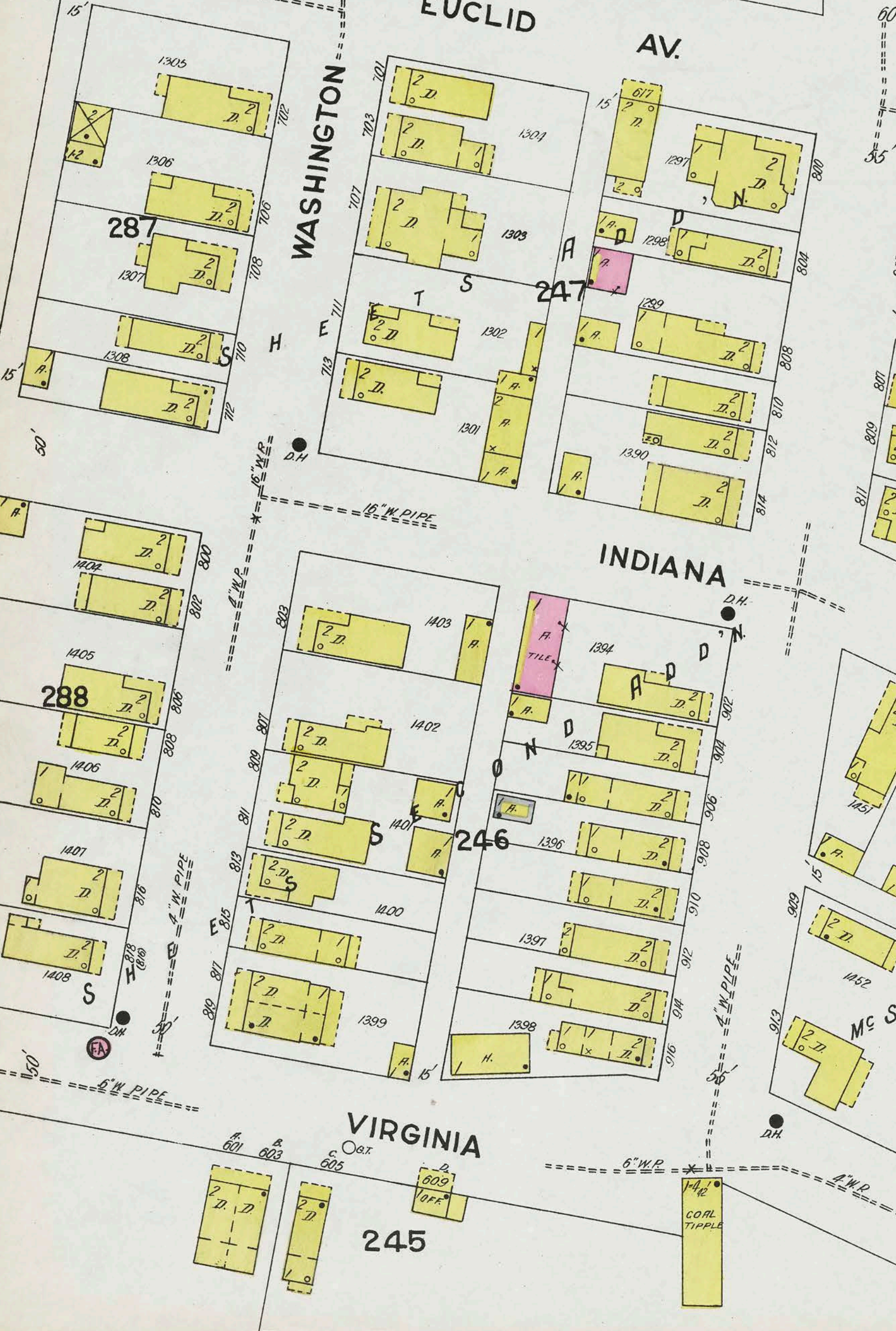
11

11

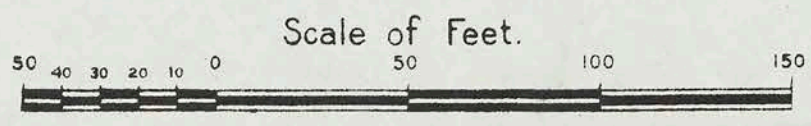
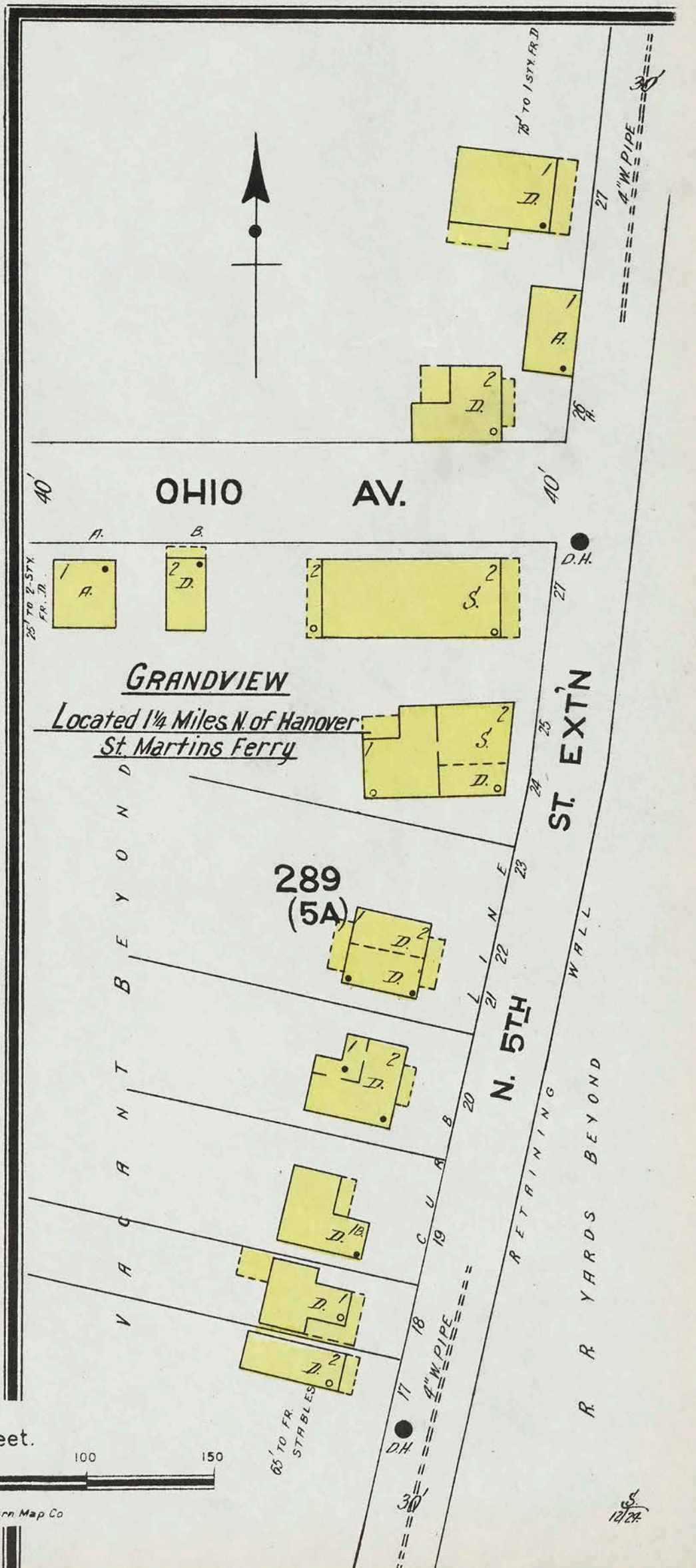
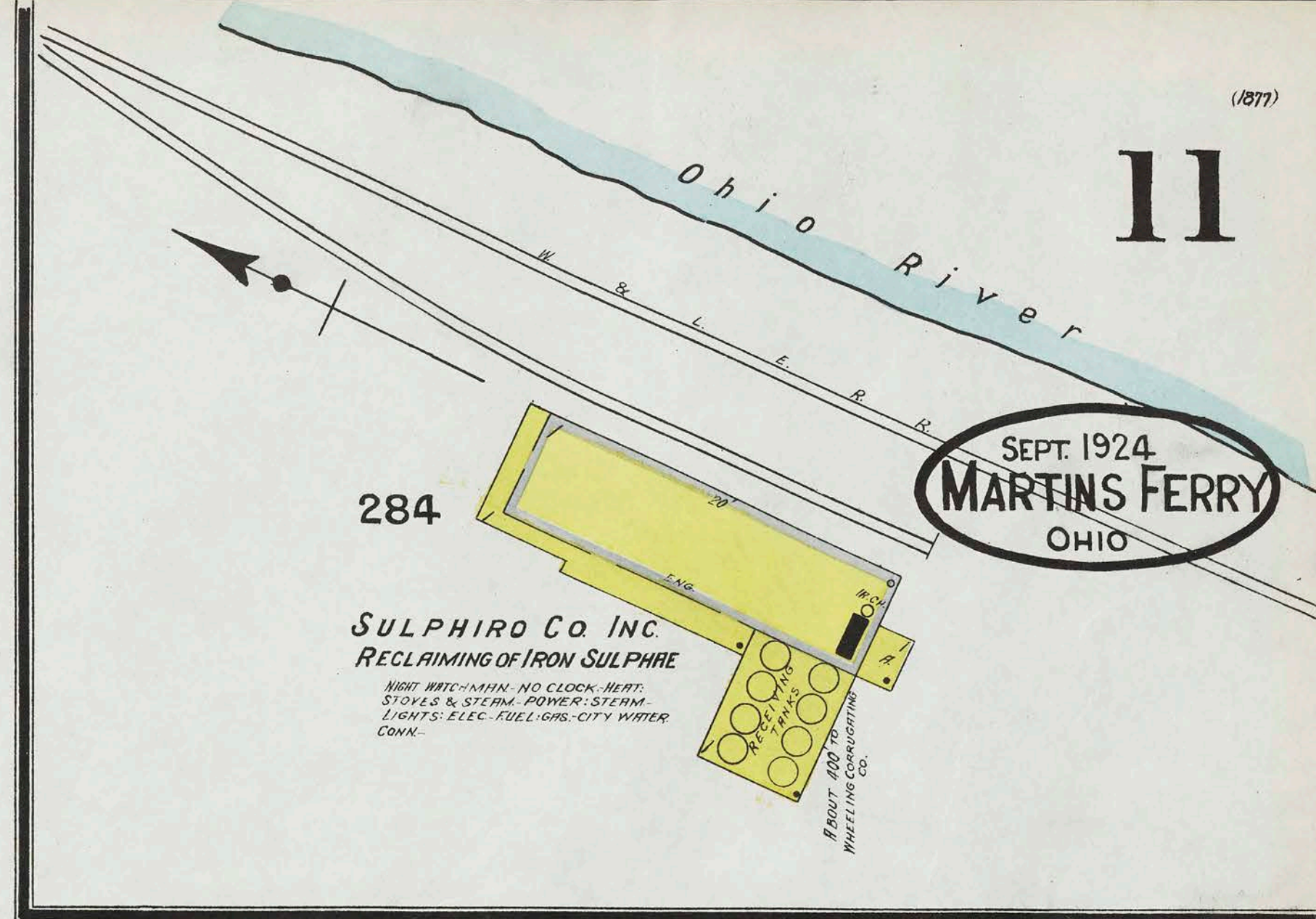
6 CATAWBA



12



6



Copyright 1924 by the Sanborn Map Co.

12

12

SEPT. 1924
MARTINS FERRY
OHIO



13

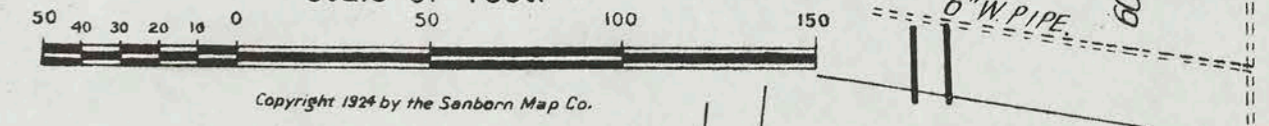
5

GRANT (COUNTY RD.)

GARAGE
CAPCY. 25 - BARS
STEEL FR. & ROOF TRUSSES
CEM. FL.
HOLLOW TILE
LIGHT. ELEC. NO. HEAT.



Scale of Feet.



Copyright 1924 by the Sanborn Map Co.

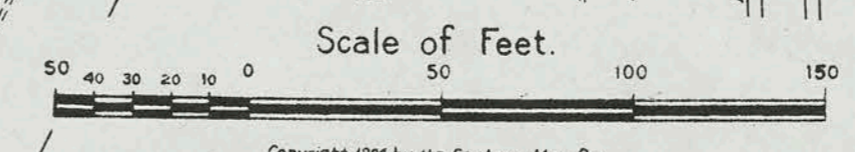
13

WALNUT

14

13

SEPT. 1924
MARTIN'S FERRY
OHIO



Copyright 1924 by the Sanborn Map Co

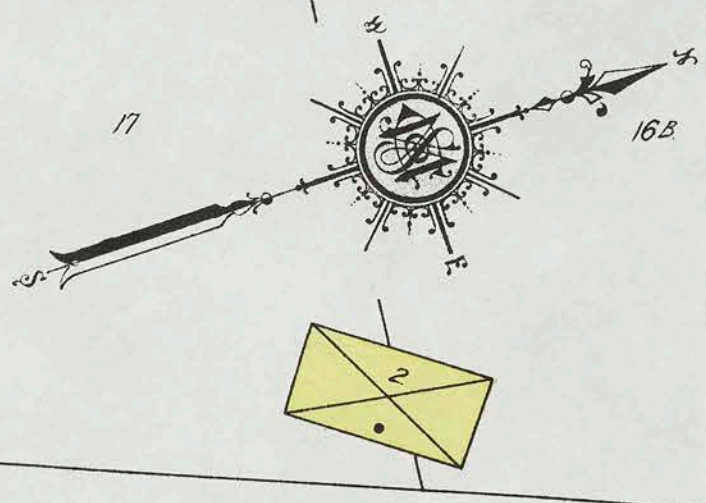
S. 1220

14

S. 10TH ST.

SEPT. 1924
MARTINS FERRY
OHIO

14



S. 10TH ST.

N. 10TH ST.

N. 10TH ST.

S. 9TH ST.

13

56A

LXVI

EMMA

225

S. 8TH ST.

HANOVER

MARTINS FERRY HIGH SCHOOL
HEAT, STEAM, LIGHTS, ELEC., CHEM., EXT'RS.

N. 9TH ST.

226

15

WALNUT

S. 8TH ST.

(310) PRIVATE GARAGE
CAR STGE.
NO HEAT, LIGHTS, ELEC.

56B

N. 8TH ST.

CARLISLE

Scale of Feet.

Copyright 1924 by the Sanborn Map Co.

5

14

227

PARK

(7) SALES & (8) SERVICE STATION
CAPCY. 40 CARS.
HEAT, STEAM, LIGHTS, ELEC.
CONC. FL.
STEEL COLS. & GIRDERS
DILUSTERED WALLS.

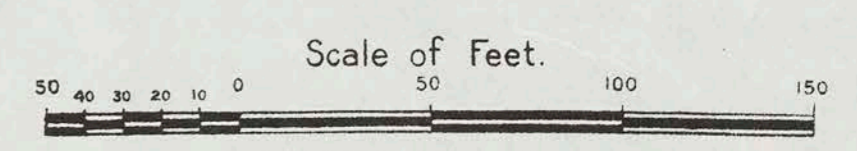
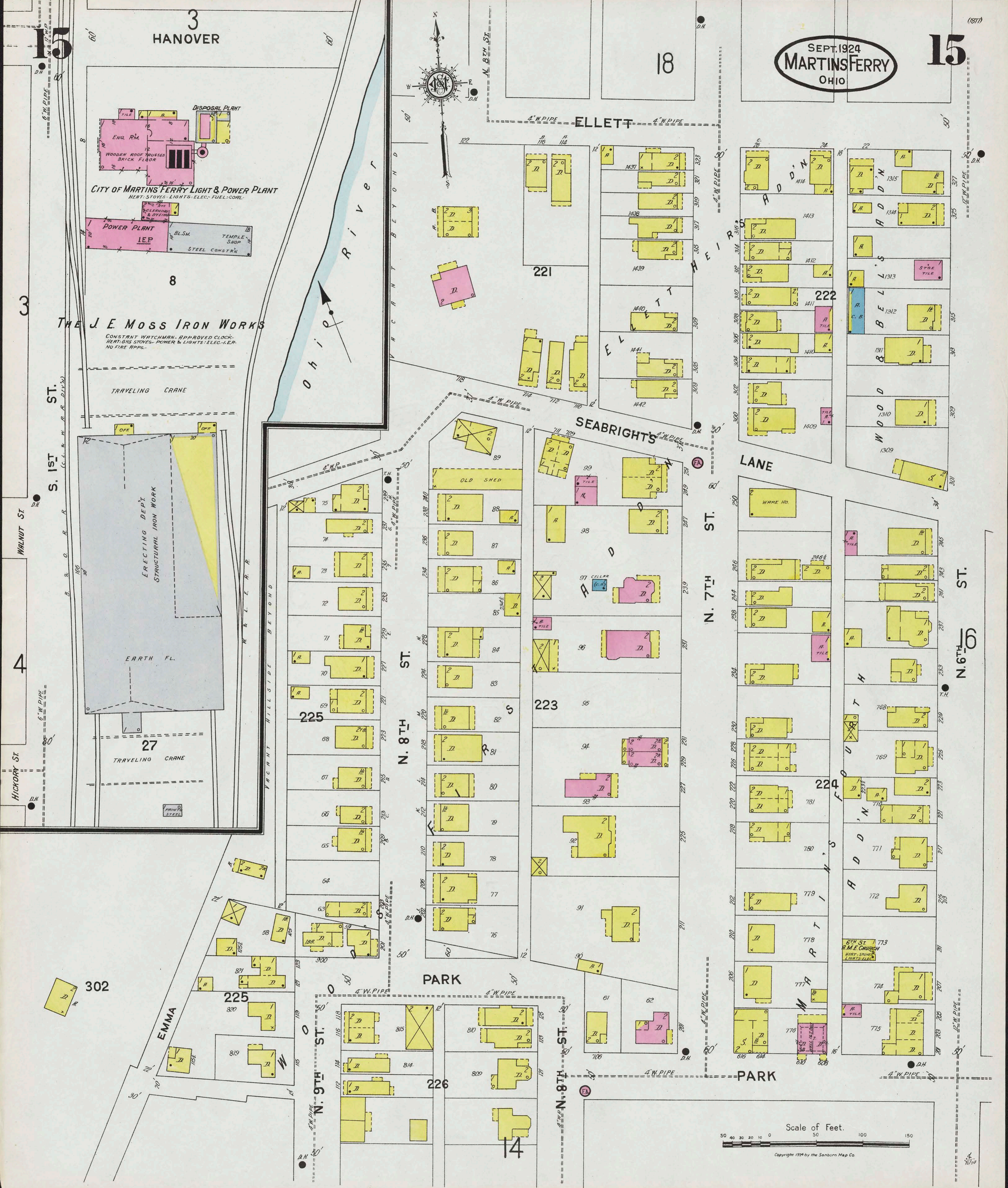
GARAGE
CAPCY. 30 CARS.
HEAT, STEAM, LIGHTS, ELEC.
CONC. FL.
STEEL COLS. & GIRDERS
DILUSTERED WALLS.

CARP'S SHOP
OPEN 17'x24' H.S.
CONC. FL.
LUMBER & BLD'G. MATERIAL
OFFICE 1ST F.

S. 6TH ST.

N. 6TH ST.

2



Copyright 1924 by the Sanborn Map Co.

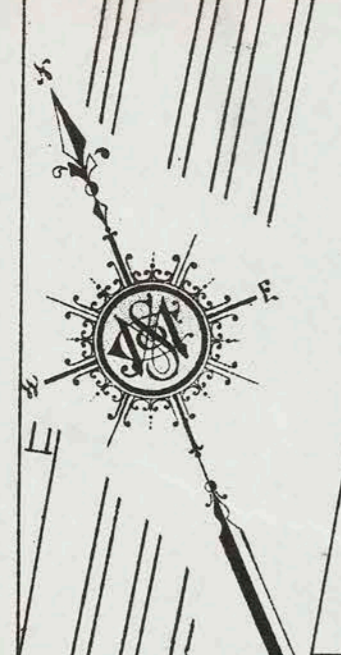
16

18

19

SEPT. 1924
MARTINS FERRY
OHIO

16



ELLETT

ELLETT

BURLINGTON RD.

DEWEY

15 ST.

N. 6TH

SEABRIGHTS LANE

LANE

N. 5TH

N. 4TH

MARTINS FERRY HOSPITAL

12

16

17

18

19

20

21

22

23

24

25

26

27

28

29

30

SHORT

E. 3RD

FOURTH

ST.

N. 3RD

Scale of Feet.

Copyright 1924 by the Sanborn Map Co.

3



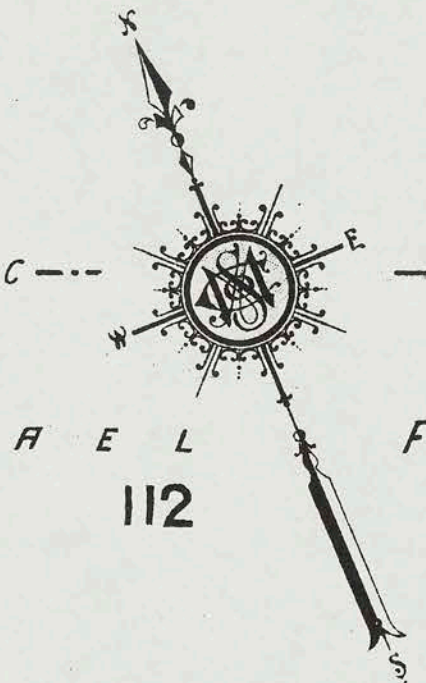
17

19

20

17

SEPT. 1924
MARTINS FERRY
OHIO



CARMICHAEL FIELD
112

CARMICHAEL'S FIRST ADDN
704
703
702
701

LOMBARD
578 579 580 581 582 583 584 585 586 587

589 590 591 592
588

117
577 576 575 574 B 573 R 572 571 570 569 568

116
596 595 594 593
597

PENN
SHARPLE'S SECOND ADDN
511 512 513 514 516 517 518 519

WOOD
MACHINE SHOP
LIGHTS & POWER ELEC.
CONC. FLOOR WOOD RF
TRUSS PLASTERED
WALLS
LORD KETTLE

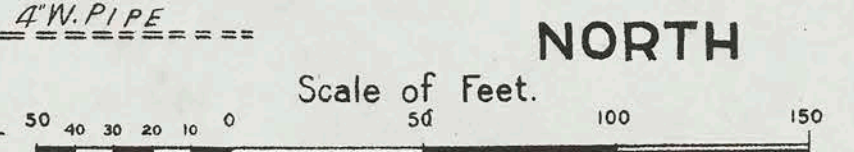
WARE HO.

WHEELING STEEL
BLAST FURNACE

2
520 521 522 523 524 525 526
C O S S A D D N

281
POWER HO.
BLOWING ENGINES
BRICK PLATE M
WHEELERS BOILERS
DUST COLLECTOR
CASTING SHED
OFFICE
ORE WASH HO.
STEEL WATER TANK
60' HIGH BRICK
PUMP HO. 14" H.

WATCHMAN - NO CLOCK - MEN ON DUTY AT ALL HOURS - HEAT STOVES (COAL) & SALMUNDERS - LIGHTS - ELEC - FUEL - COAL & COKE & GAS - PUMPS - PUMP FROM RIVER TO 150,000 GAL. STEEL TANK - COMBINED CAPCY OF PUMPS - 4 MILLION GALS. PER 24 HOURS. NUMEROUS HYDS. & LARGE AMOUNT OF SMALL HOSE ABOUT PLANT.



Copyright 1924 by the Sanborn Map Co.

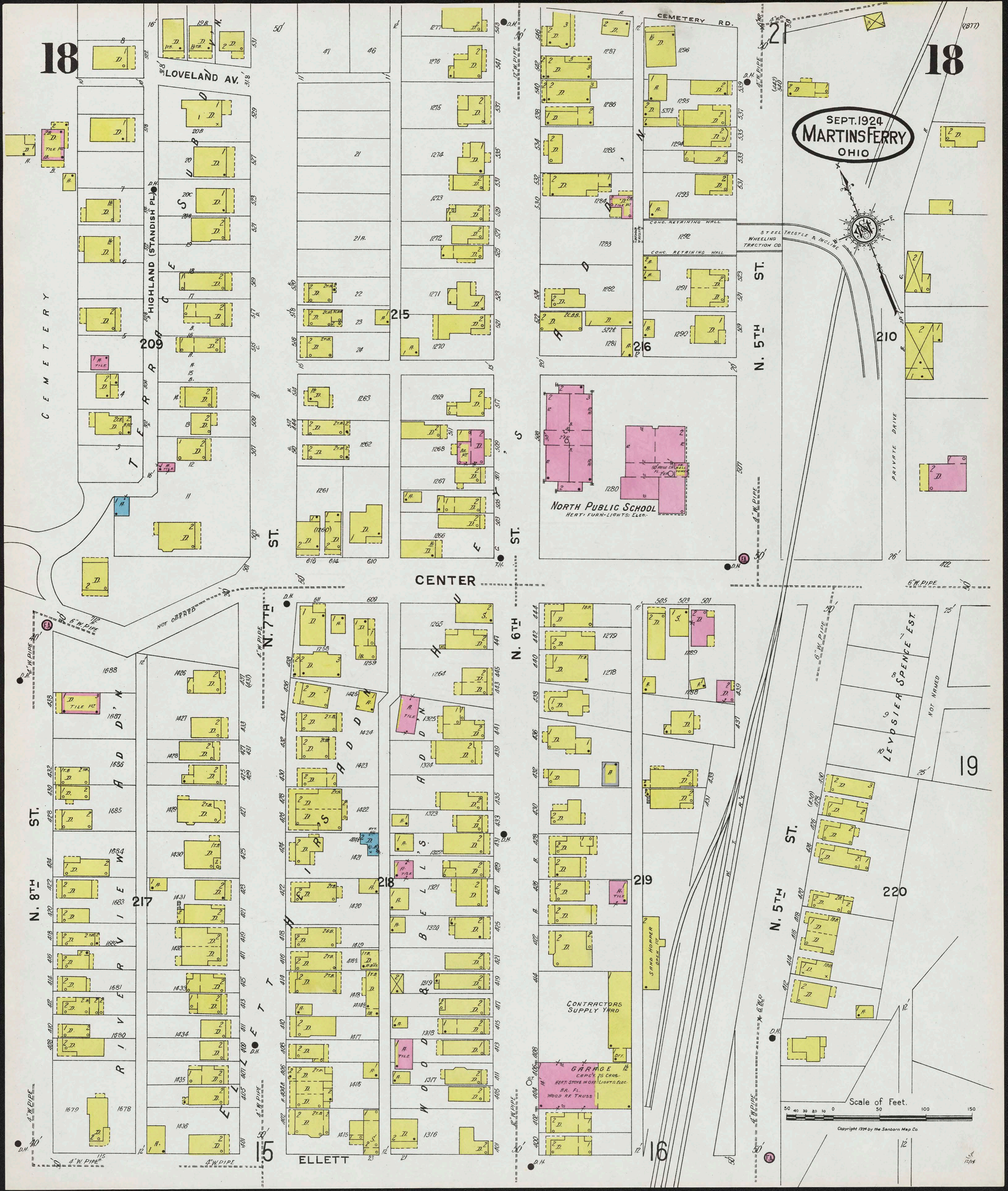
3

O h i o R i v e r

18

18

SEPT. 1924
MARTINSFERRY
OHIO



Scale of Feet.
50 40 30 20 10 0 50 100 150

Copyright 1924 by the Sanborn Map Co.

1596

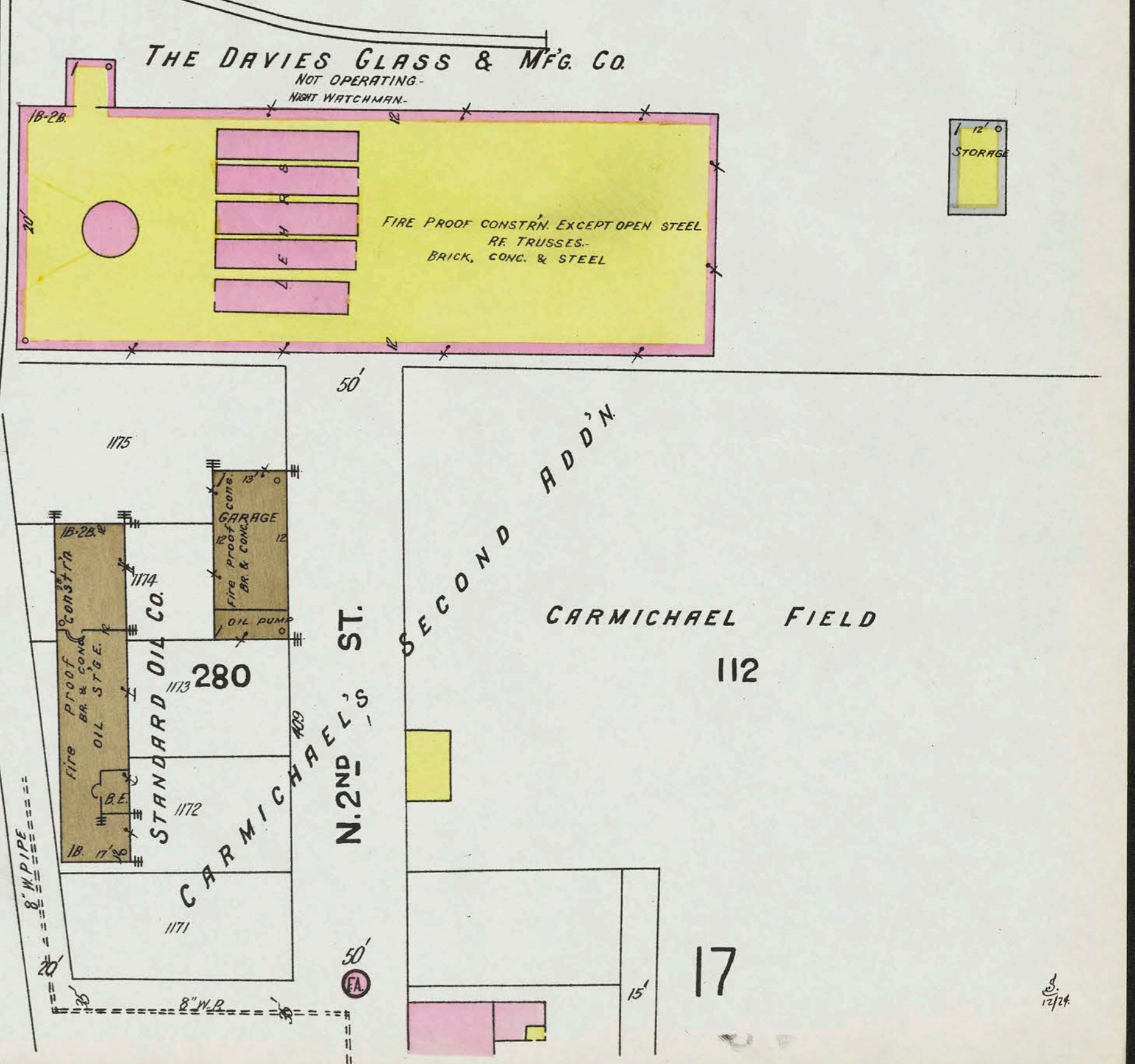
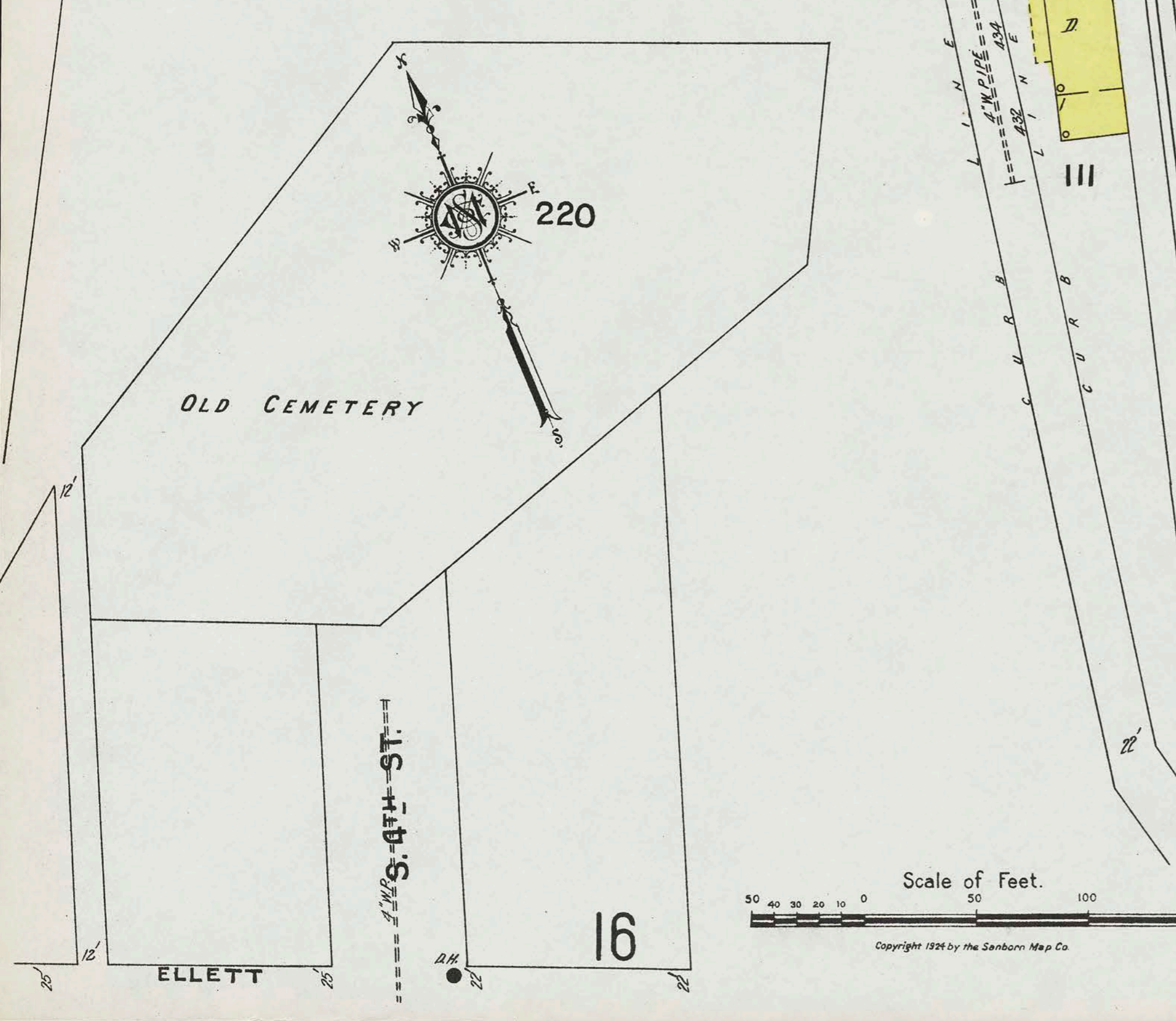
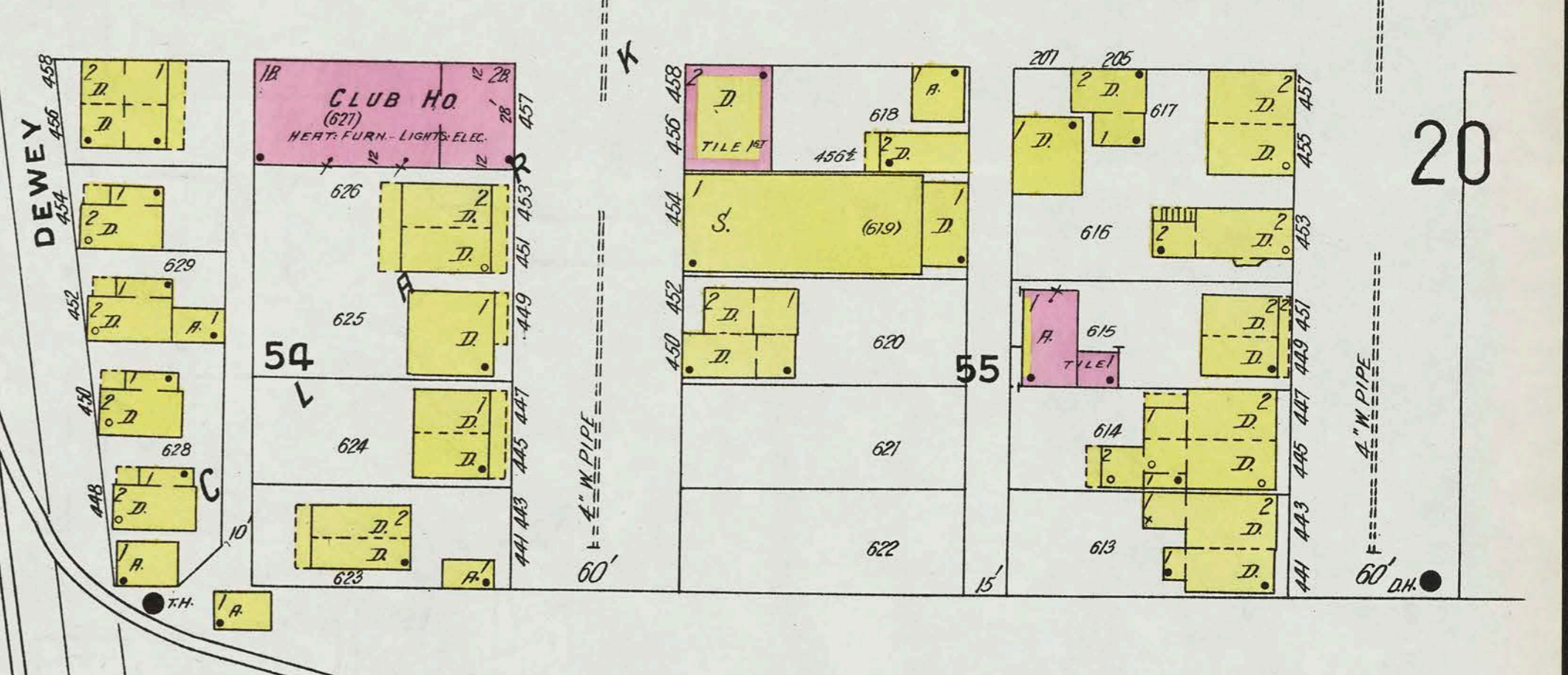
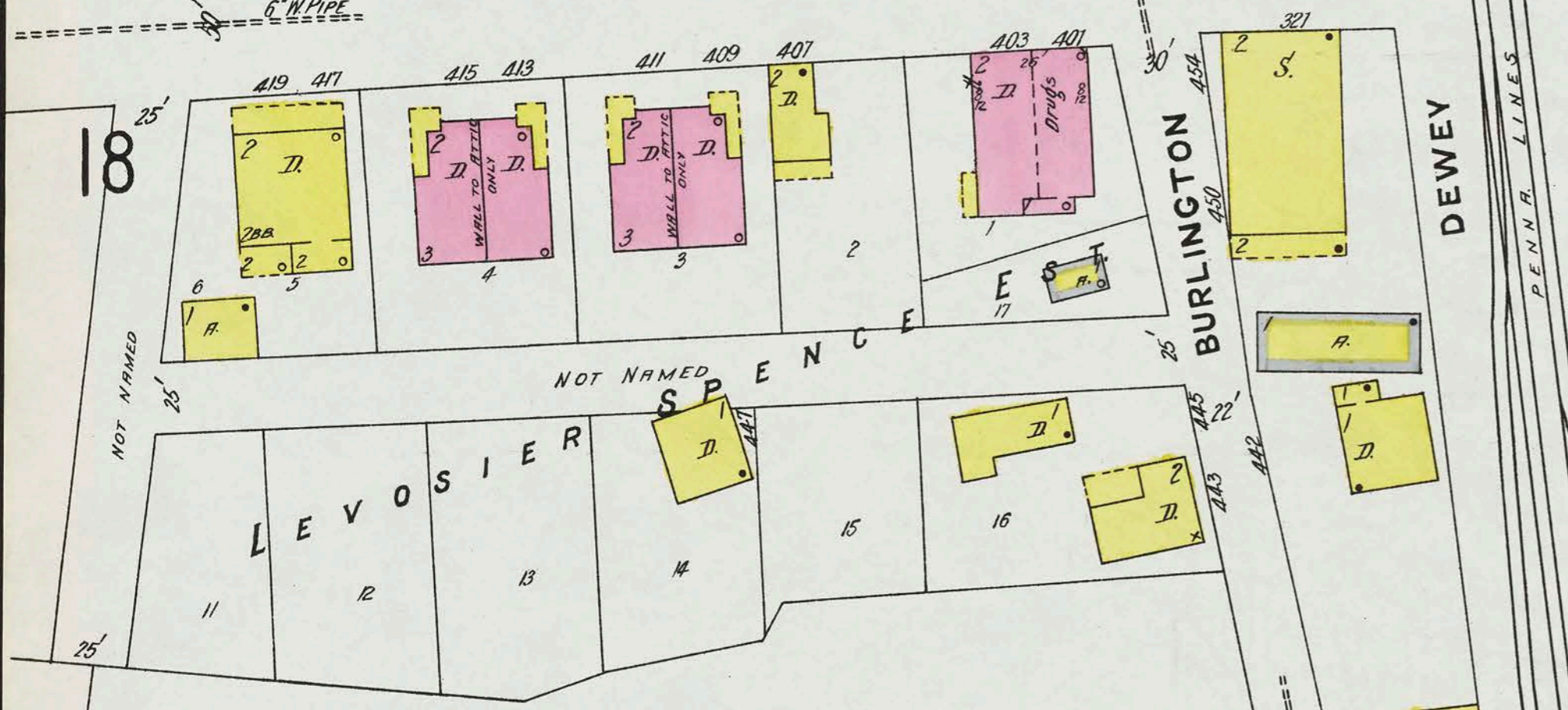
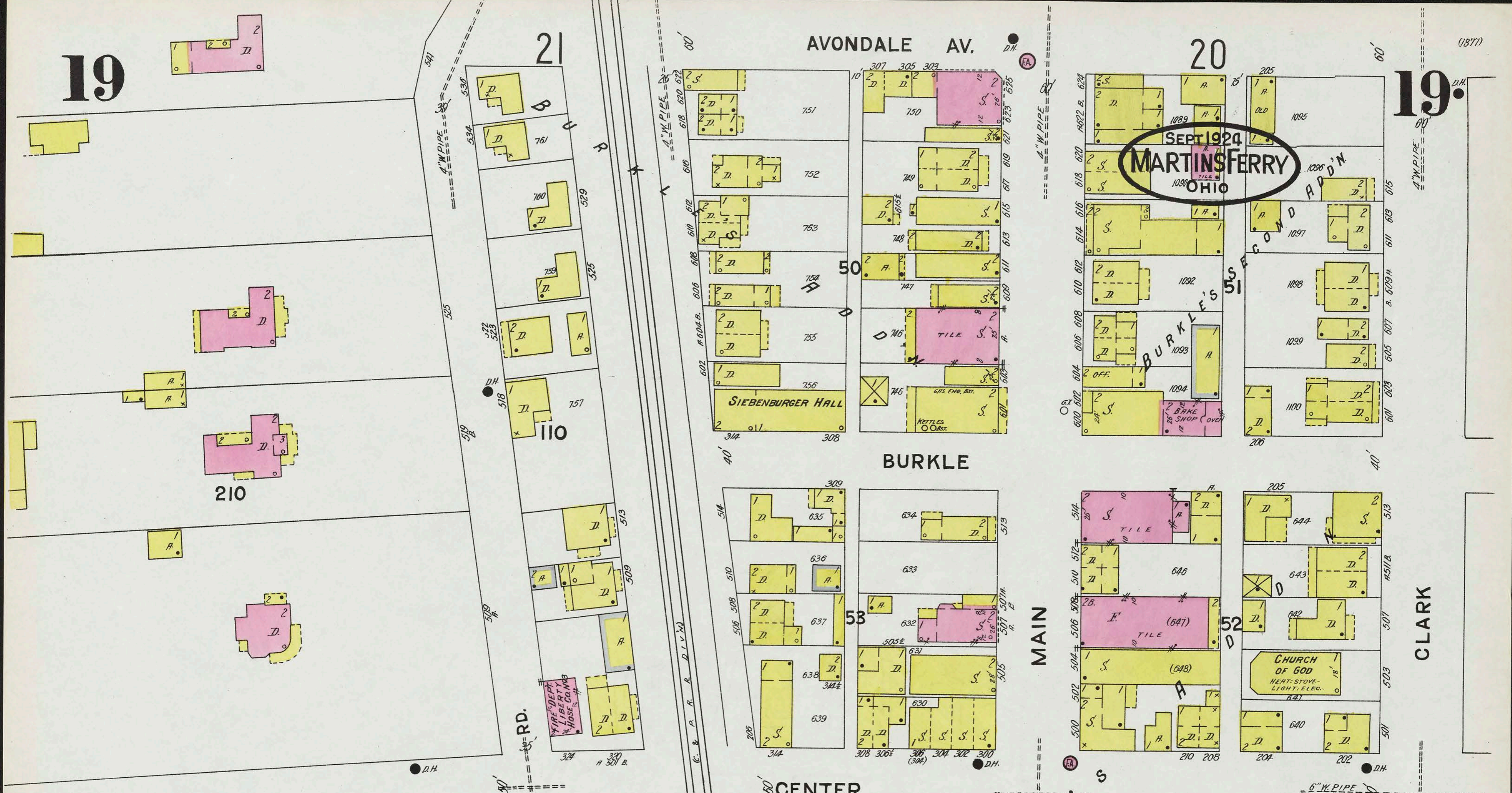
19

AVONDALE AV.

20

19

SEPT 1924
MARTINS FERRY
OHIO



Scale of Feet.
 50 40 30 20 10 0 50 100 150
 Copyright 1924 by the Sanborn Map Co

20

22

20

20

AMERICAN SHEET & TIN PLATE CO.
LAUGHLIN PLANT.

Admittance Refused

279

N. 1ST ST. (OHIO AV.)

AVONDALE AV.

SEPT. 1924
MARTINS FERRY
OHIO

CLARK AV.

BURKLE

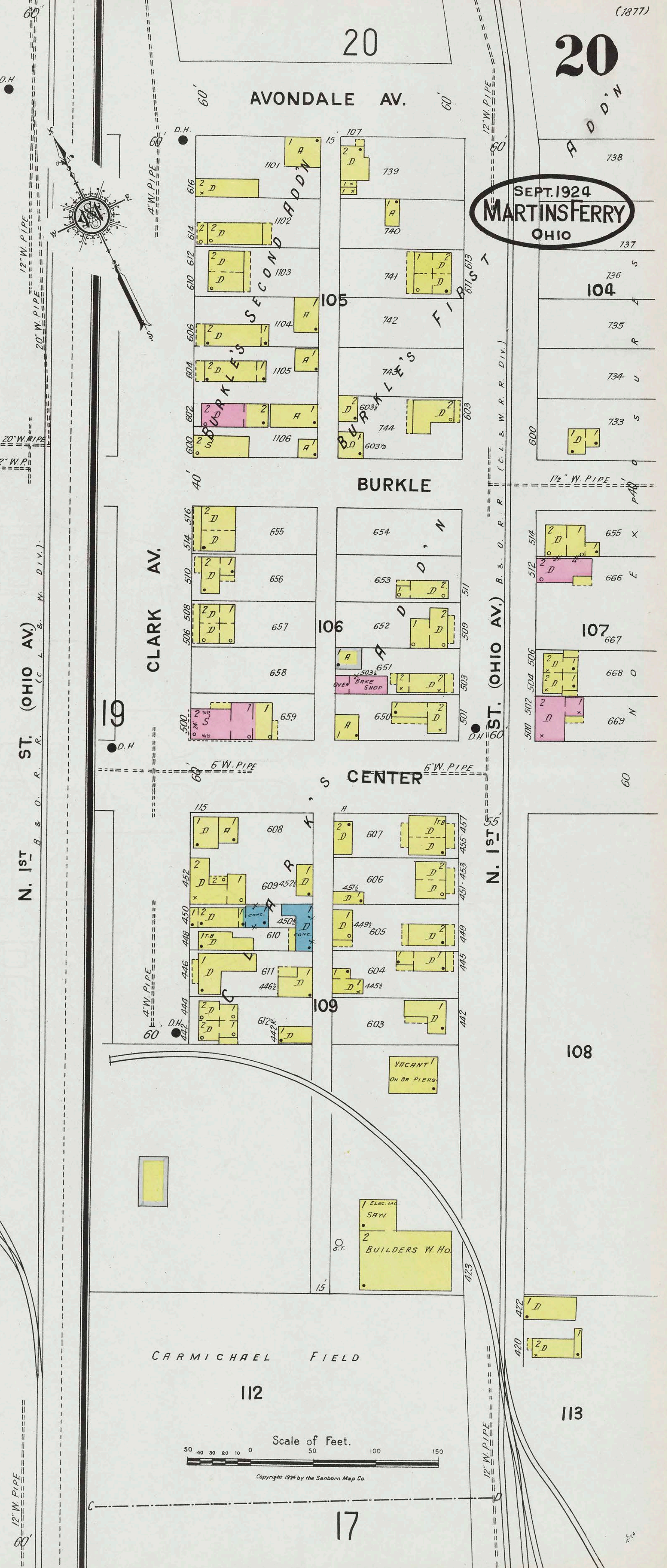
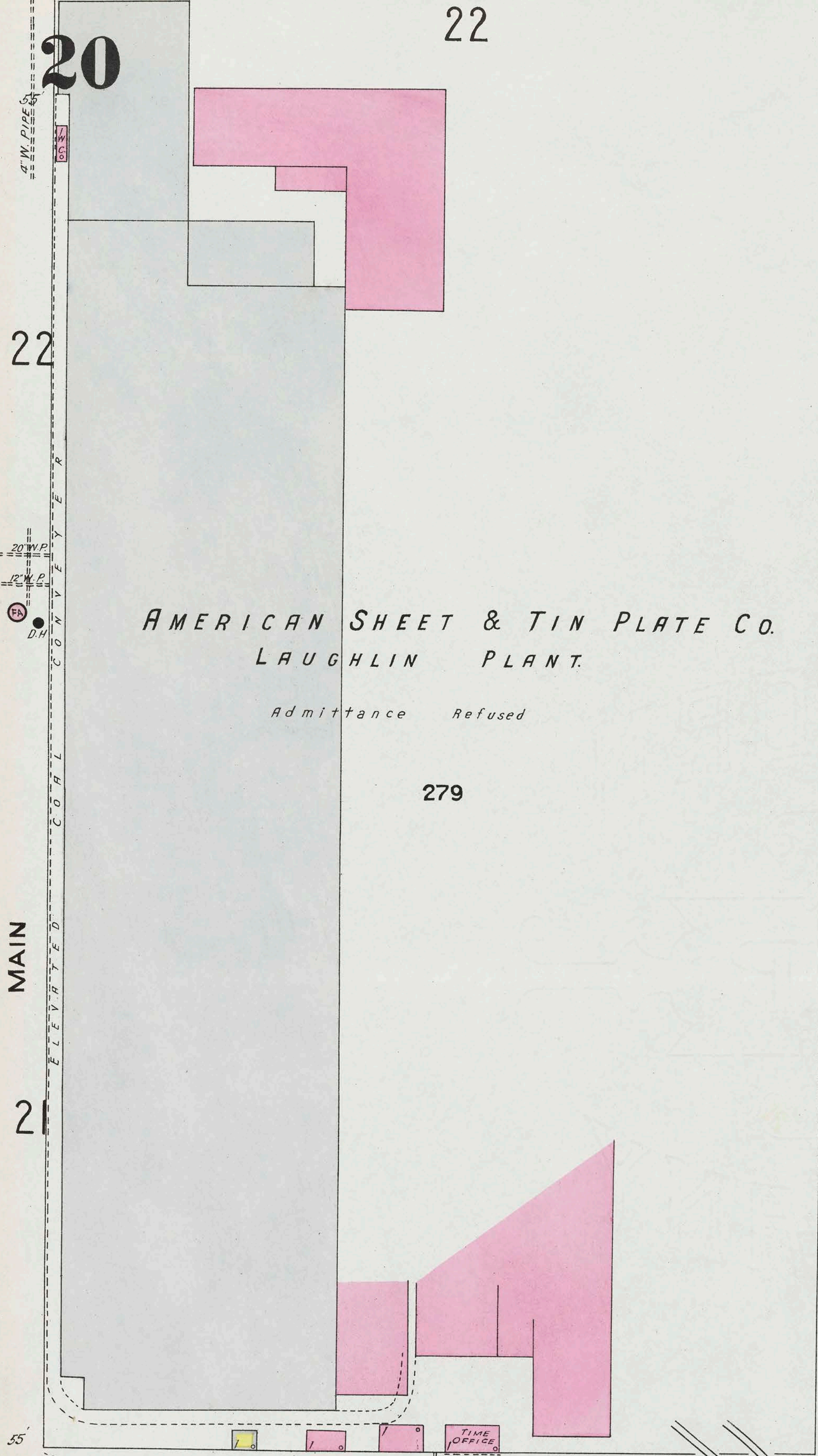

N. 1ST ST. (OHIO AV.)

CENTER

CARMICHAEL FIELD

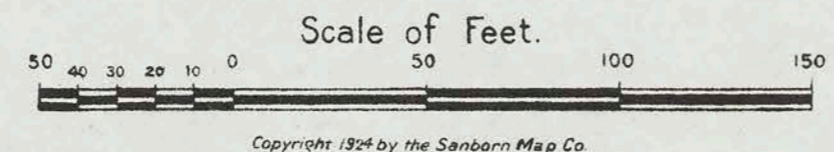
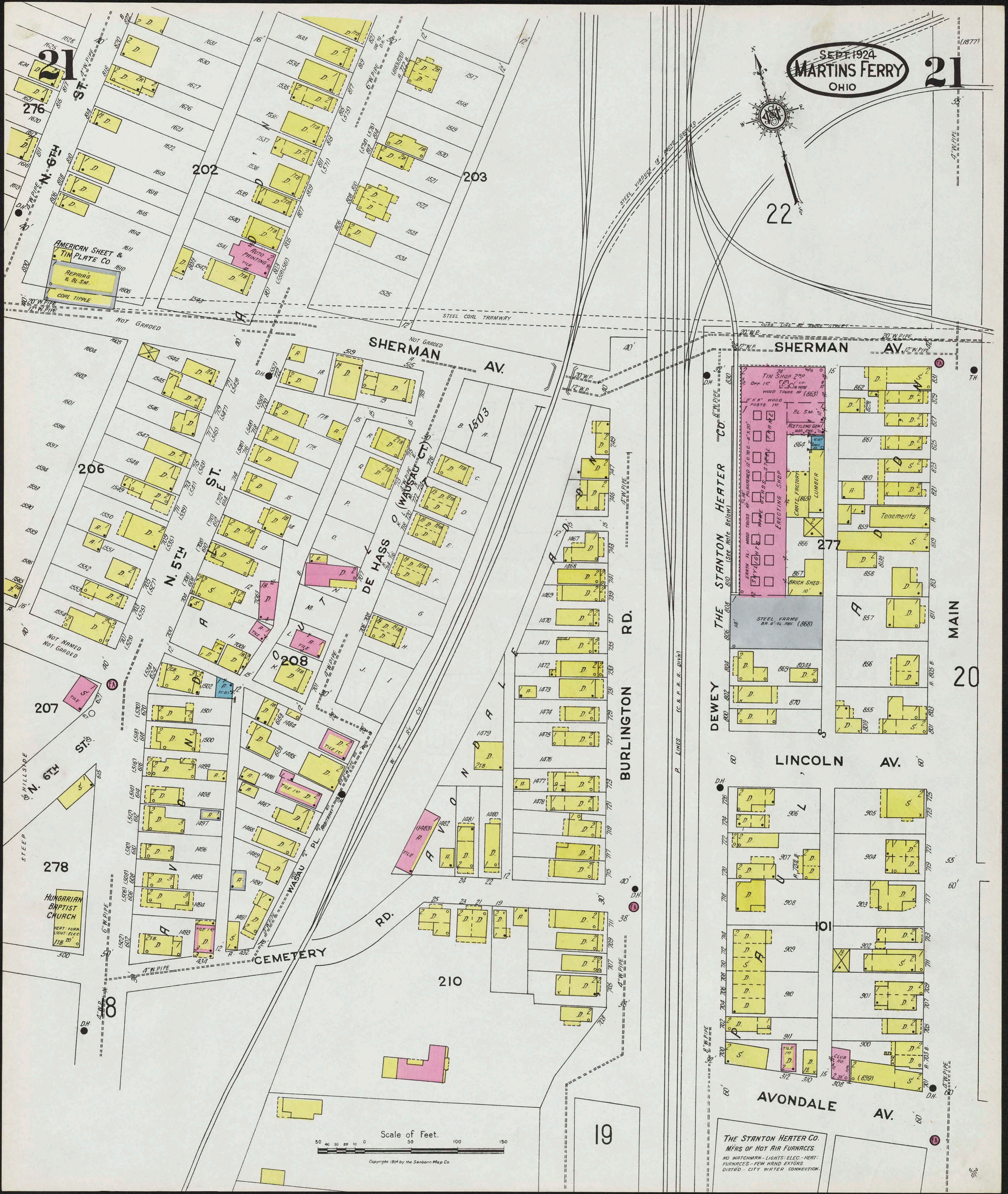
Scale of Feet.

Copyright 1924 by the Sanborn Map Co.



19 AVONDALE AV.

17



Copyright 1924 by the Sanborn Map Co.

THE STANTON HEATER CO.
MFRS OF HOT AIR FURNACES.
NO WATCHMAN - LIGHTS - ELEC - HEAT -
FURNACES - FEW WIND EXTORS
DISTRD - CITY WATER CONNECTION.

THE STANTON HEATER CO.
(See Note Below)

TIN SHOP 2145
WOOD TRUSS 10' 11/2"
WOOD TRUSS 10' 11/2" (863)
BL. SM.
ACE FILE GEN.
SHEETS, 2 1/2' x 3 1/2'
CARP. FACTORY
LUMBER
ERECTING SHED
BRICK SHED

STEEL FRAME
BR. G. OL. AV. (868)

Tenements

862, 861, 860, 859, 858, 857, 856, 855, 870, 869, 801, 802

AMERICAN SHEET & TIN PLATE CO.
REPAIRING & BL. SM.
COAL TIPPLE

HUNGARIAN BAPTIST CHURCH
HEAT - FURN. LIGHT - ELEC
118' x 20'

TILE

NOT FARMED
NOT GRADED

NOT GRADED

COAL TIPPLE

REPAIRING & BL. SM.

AMERICAN SHEET & TIN PLATE CO.

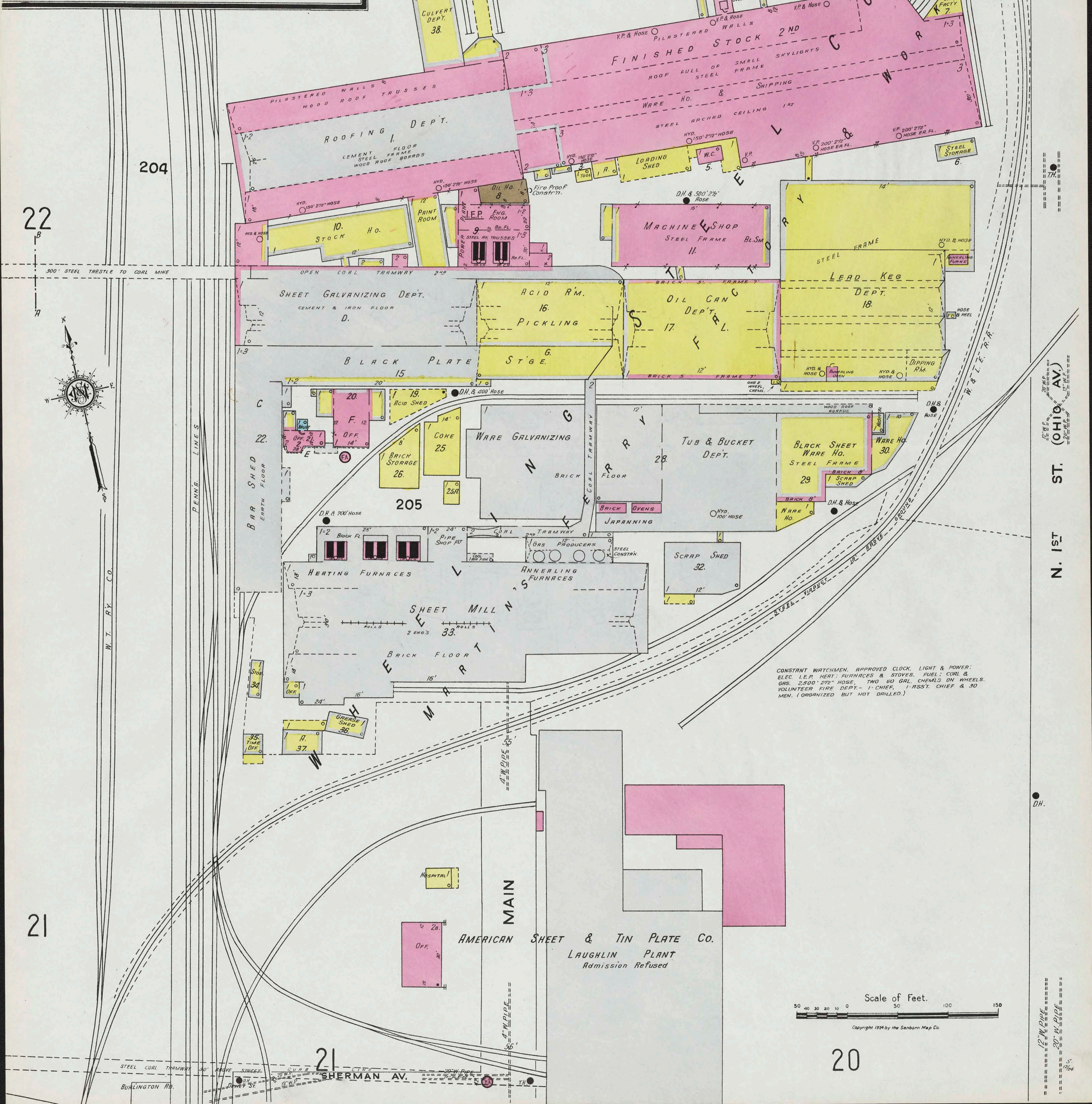
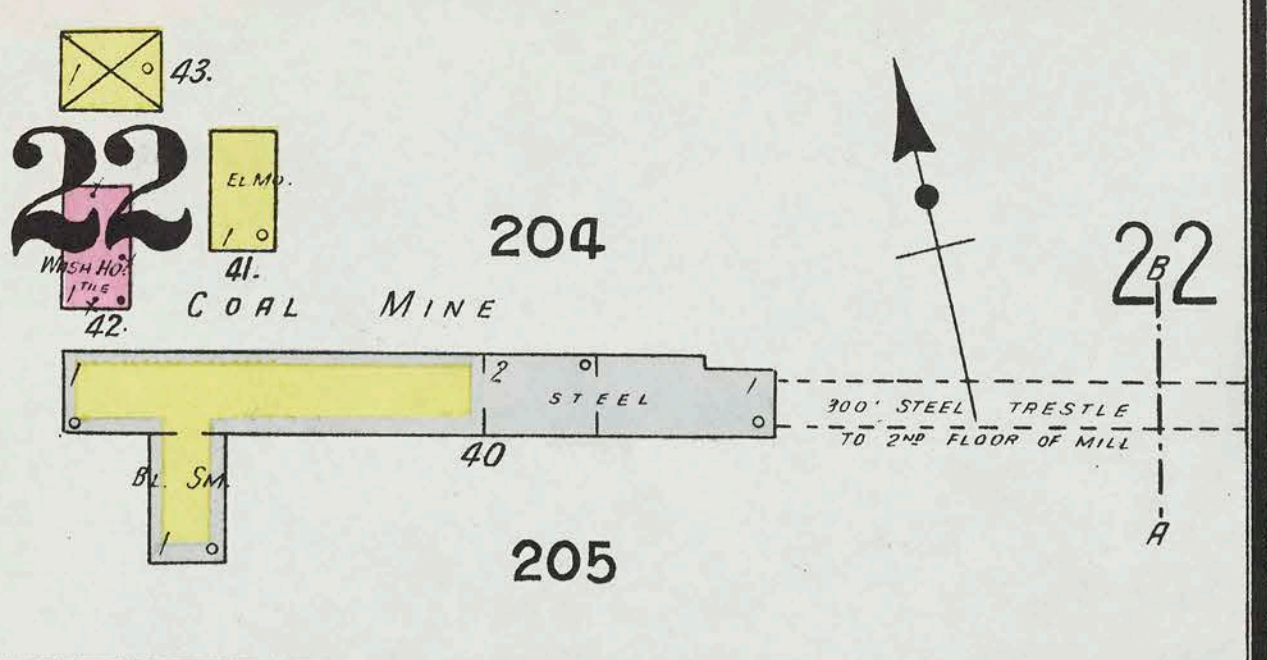
AMERICAN SHEET & TIN PLATE CO.

AMERICAN SHEET & TIN PLATE CO.

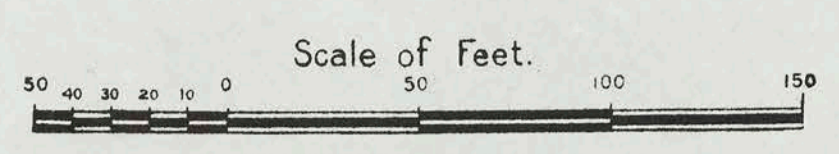
AMERICAN SHEET & TIN PLATE CO.

AMERICAN SHEET & TIN PLATE CO.

AMERICAN SHEET & TIN PLATE CO.



CONSTANT WATCHMEN. APPROVED CLOCK, LIGHT & POWER:
ELEC. I.E.P. HEAT. FURNACES & STOVES. FUEL: COAL &
GAS. 2,500' 2 1/2" HOSE, TWO 60 GAL. CHEMIS ON WHEELS.
VOLUNTEER FIRE DEPT. - 1-CHIEF, 1-ASST. CHIEF & 30
MEN. (ORGANIZED BUT NOT DRILLED.)



Copyright 1924 by the Sanborn Map Co.

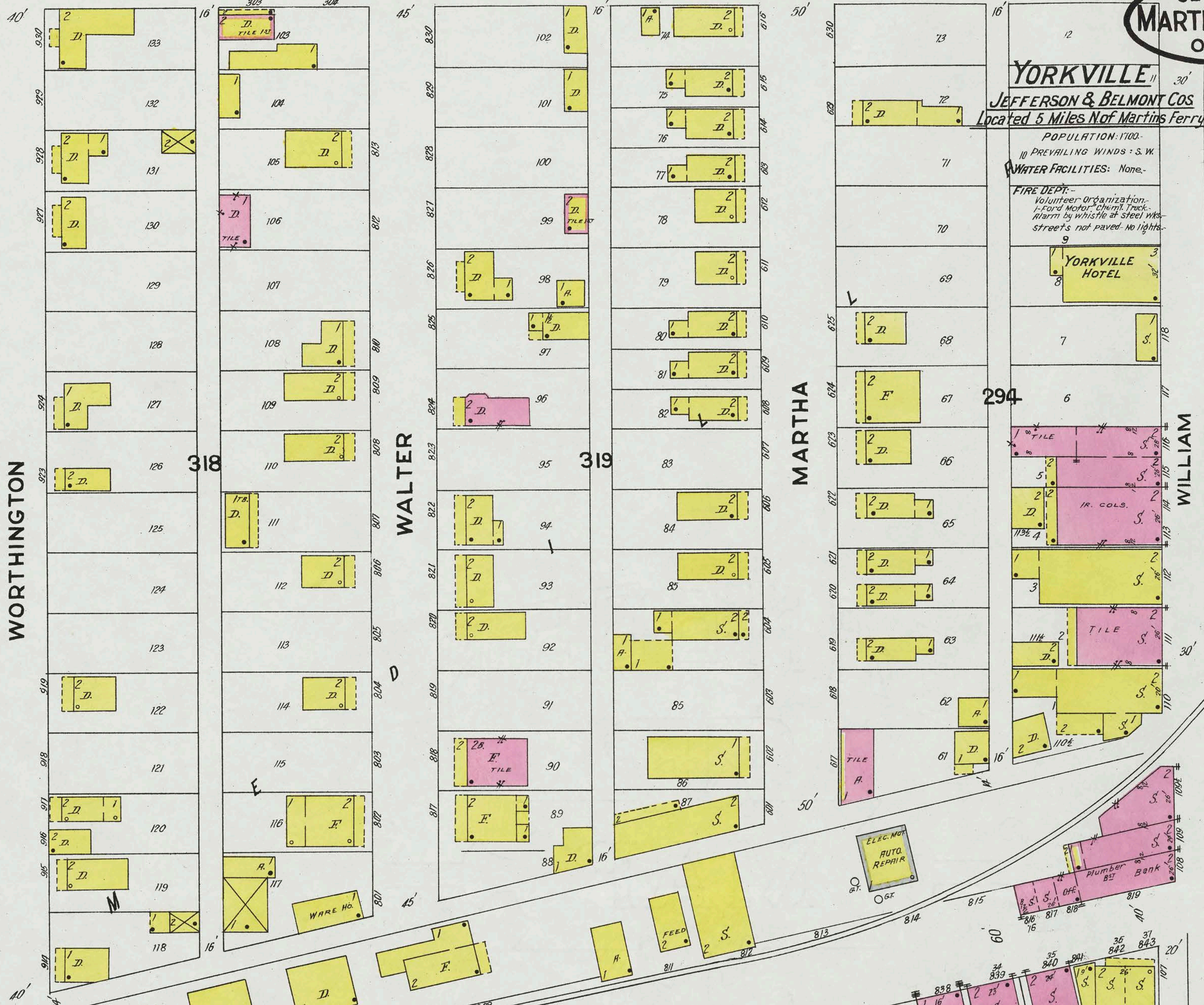
SEPT. 1924
MARTINS FERRY
OHIO

MAUDE AV.

YORKVILLE

JEFFERSON & BELMONT COS
Located 5 Miles N of Martins Ferry

POPULATION: 1100
10 PREVAILING WINDS: S.W.
WATER FACILITIES: None.
FIRE DEPT.:
Volunteer organization
1 Ford Motor Chem. Truck
Alarm by whistle at Steel Works
streets not paved No lights



317

WORTHINGTON

318

WALTER D.

319

MARTHA

294

WILLIAM

24

PUBLIC RD.

MOVING PICTURES
POST OFFICE

CORPORATION

320

JONES AV.

1ST AV.

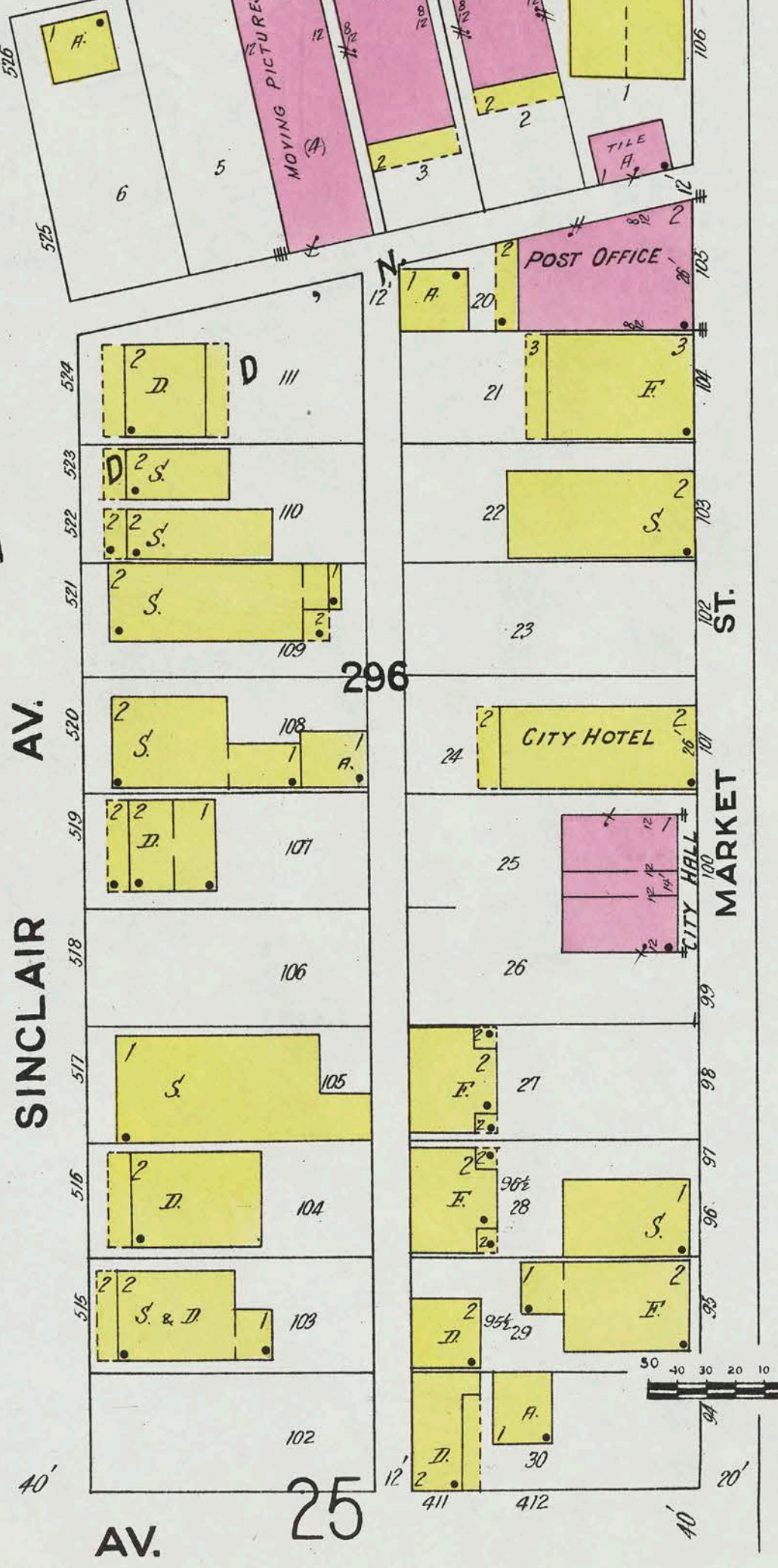
SINCLAIR AV.

296

MARKET ST.

297

25



Scale of Feet. 0 50 100 150

Copyright 1924 by the Sanborn Map Co

FILE

SEPT. 1924
MARTINS FERRY
OHIO

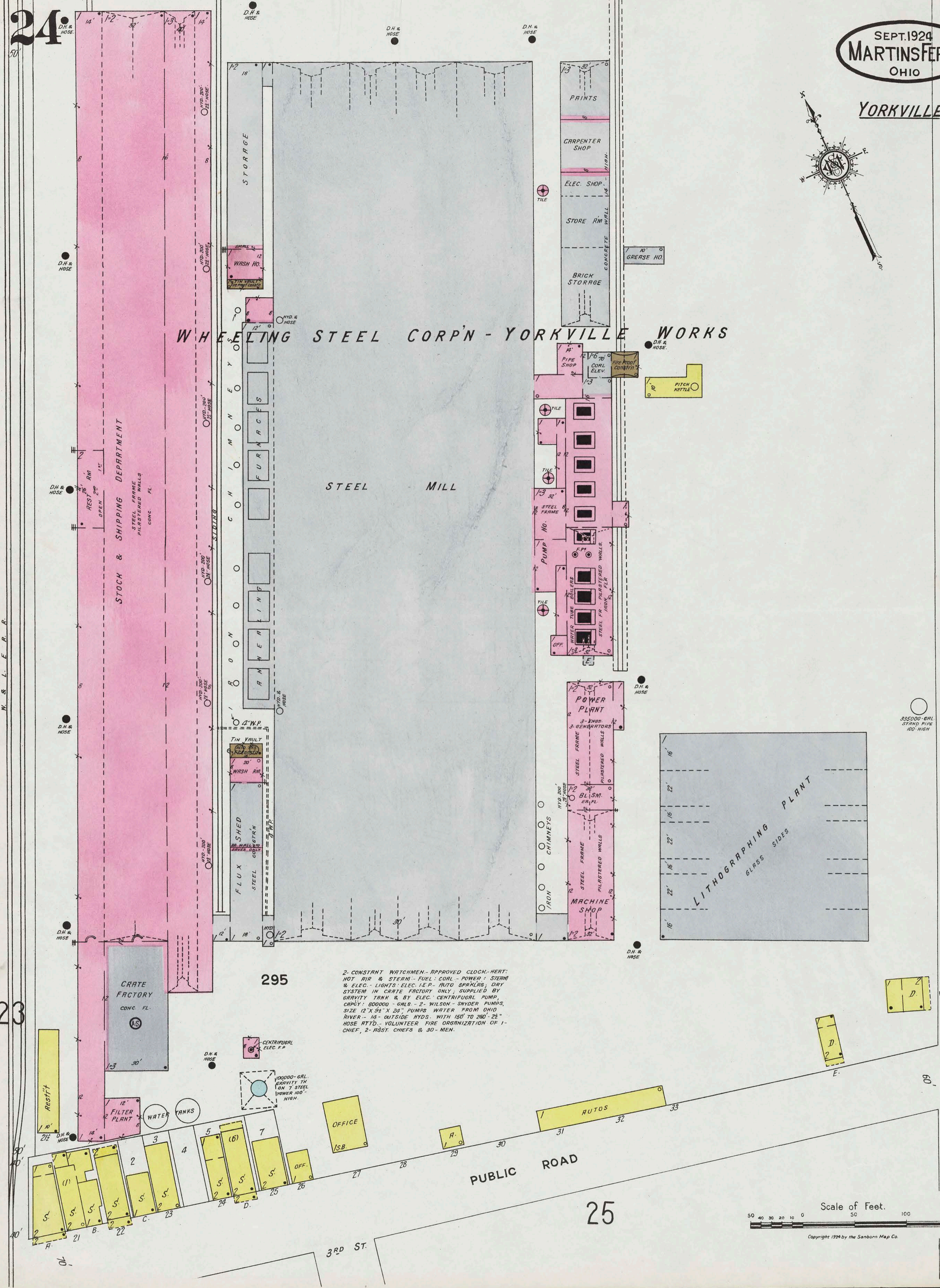
24

YORKVILLE



24

WHEELING STEEL CORP'N - YORKVILLE WORKS



ROAD

355000 GRL
STAND PIPE
100' HIGH

295
2- CONSTANT WATCHMEN - APPROVED CLOCK - HEAT
HOT AIR & STEAM - FUEL - COAL - POWER - STEAM
& ELEC. - LIGHTS - ELEC. - I.E.P. - AUTO SPARKS, DRY
SYSTEM IN CRATE FACTORY ONLY, SUPPLIED BY
GRAVITY TANK & BY ELEC. CENTRIFUGAL PUMP,
CAPCY: 800000 - GALS. - 2 - WILSON - SNYDER PUMPS,
SIZE 12" X 9 1/2" X 28", PUMPS WATER FROM OHIO
RIVER - 14 - OUTSIDE HYDS. WITH 150 TO 250 - 2 1/2"
HOSE ATT'D. - VOLUNTEER FIRE ORGANIZATION OF 1 -
CHIEF, 2 - ASST. CHIEFS & 30 - MEN.

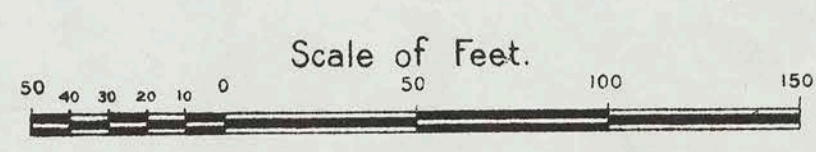
LITHOGRAPHING PLANT
GLASS SIDES

23

25

PUBLIC ROAD

3RD ST.

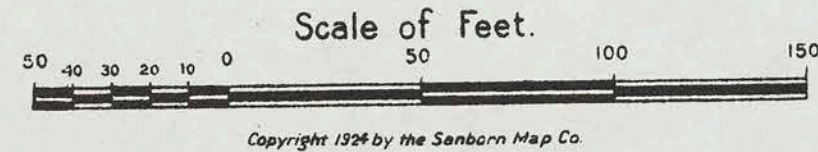



Copyright 1924 by the Sanborn Map Co.

R
i
v
e
r

o
h
i
o

SEPT. 1924
MARTINSFERRY
OHIO



Copyright 1924 by the Sanborn Map Co.

PASSENGER STATION

23

298

299

292

293

324

326

328

2ND 23 AV.

3RD AV.

4TH AV.

SINCLAIR

MARKET

3RD ST.

2ND ST.

4TH ST.

ST.

ST.

GARDEN AV.

AV.

BELMONT AV.

AV.

323

327

329

PUBLIC ROAD

PUBLIC SCHOOLS

M.E. CHURCH

GARAGE
CAPY. 50 CARS
HEAT: STEAM
LIGHTS: ELEC.
CONC. FL.
WOOD FR. TRUSS

HOTEL NUNLEY

HALL

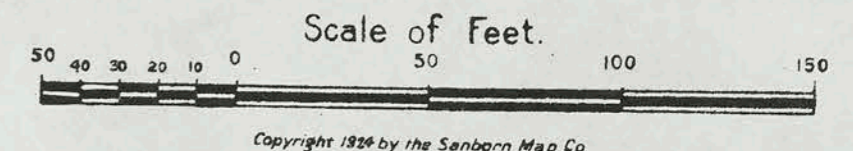
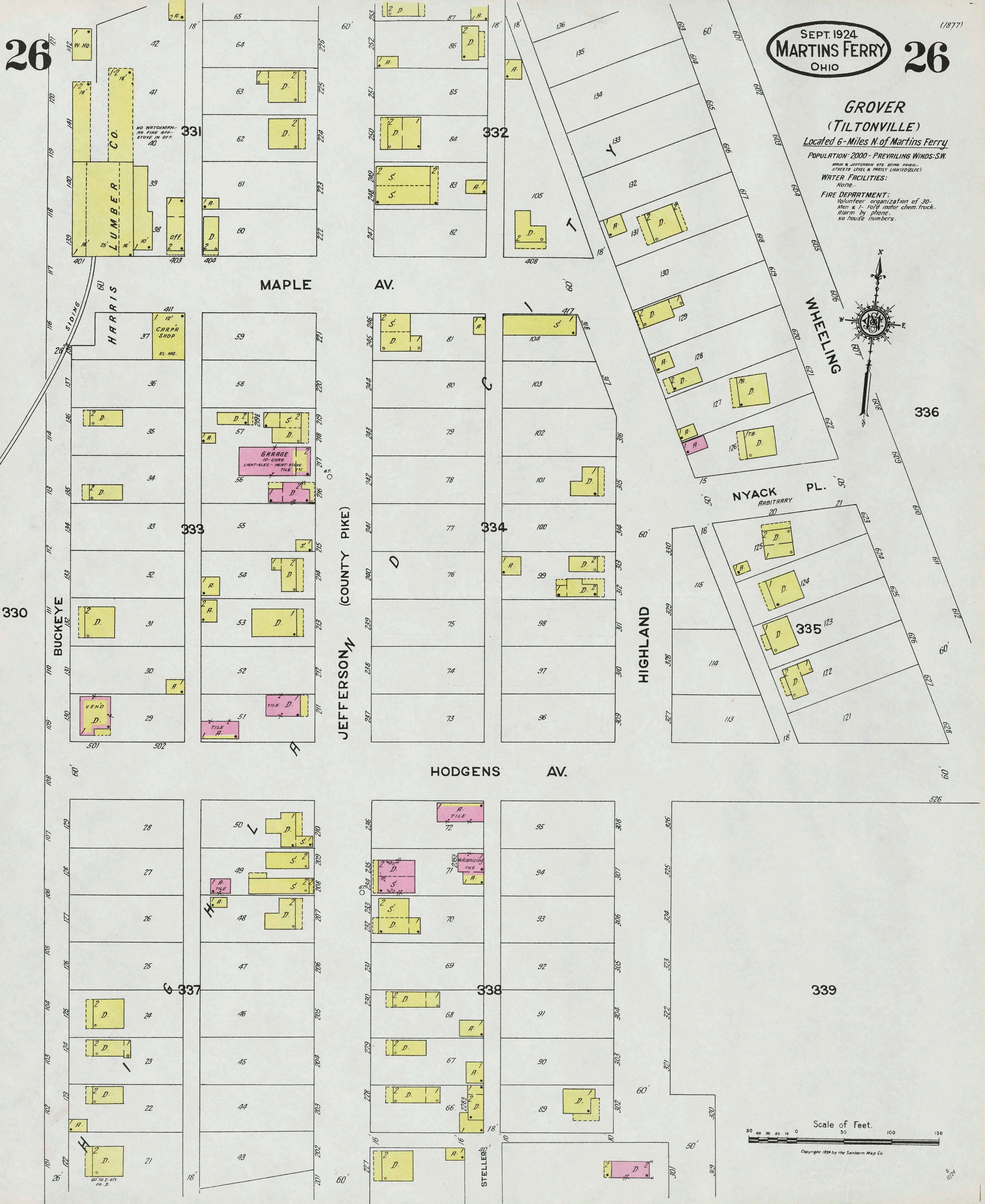
B. BL. S.M.B. TILE

No EXPOSURE

S 12 1/2

GROVER
(TILTONVILLE)
Located 6-Miles N. of Martins Ferry

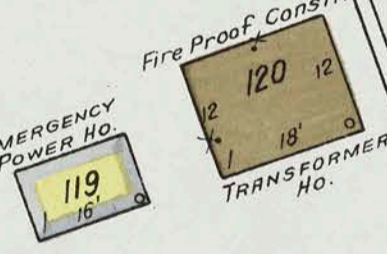
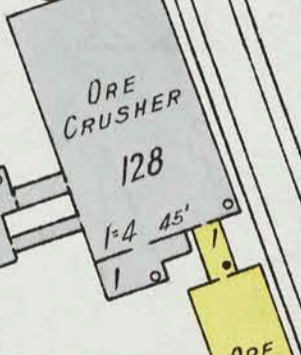
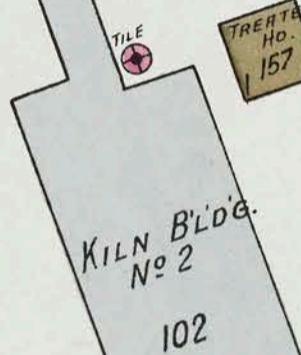
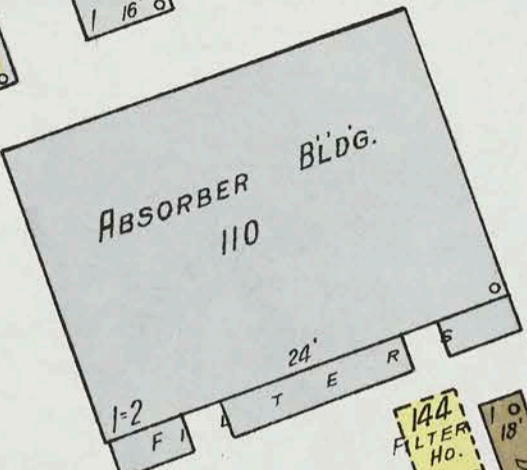
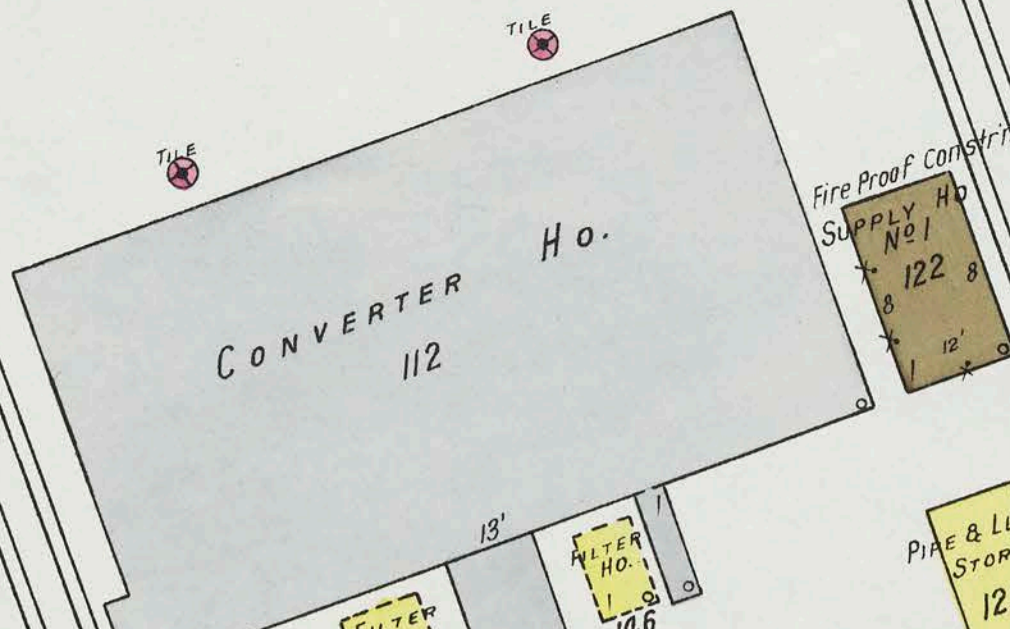
POPULATION: 2000 - PREVAILING WINDS: S.W.
MAIN & JEFFERSON STS. BEING PAVED.
STREETS LEVEL & PARTLY LIGHTED (ELEC.)
WATER FACILITIES:
None.
FIRE DEPARTMENT:
Volunteer organization of 30-
Men & 1- Ford motor chem truck.
Alarm by phone.
No house numbers.



NO EXPOSURE

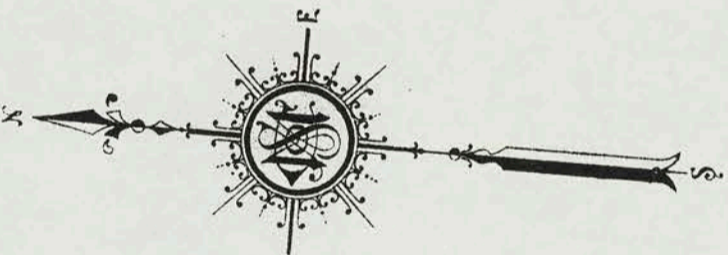
GROVER (TILTONVILLE)

SEPT. 1924
MARTINS FERRY
OHIO



BERTHA MINERAL CO.
SULPHURIC ACID

CONSTANT WATCHMAN, APP'D. CLOCK, LIGHTS & POWER
ELEC. HEAT: STEAM & STOVES, FUEL: COAL, WATER
FROM 5 DEEP WELLS, 700' 2 1/2" HOSE, 100,000 GAL.
W.T. ELEV. 60' ON STEEL TRUSSELS.



STEEP HILLSIDE

SIDINGS

C. & P. R.R. DIV.

PENNA. LINES

GAYLORD MINE No. 1
Located 3 Miles N. of Martins Ferry

NO WATCHMAN, HEAT: STOVES, LIGHTS & POWER: ELEC.

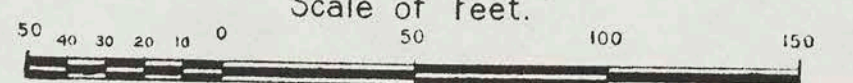
JEFFERSON (COUNT PIKE)

341

342

PRIVATE ST.

Scale of Feet.

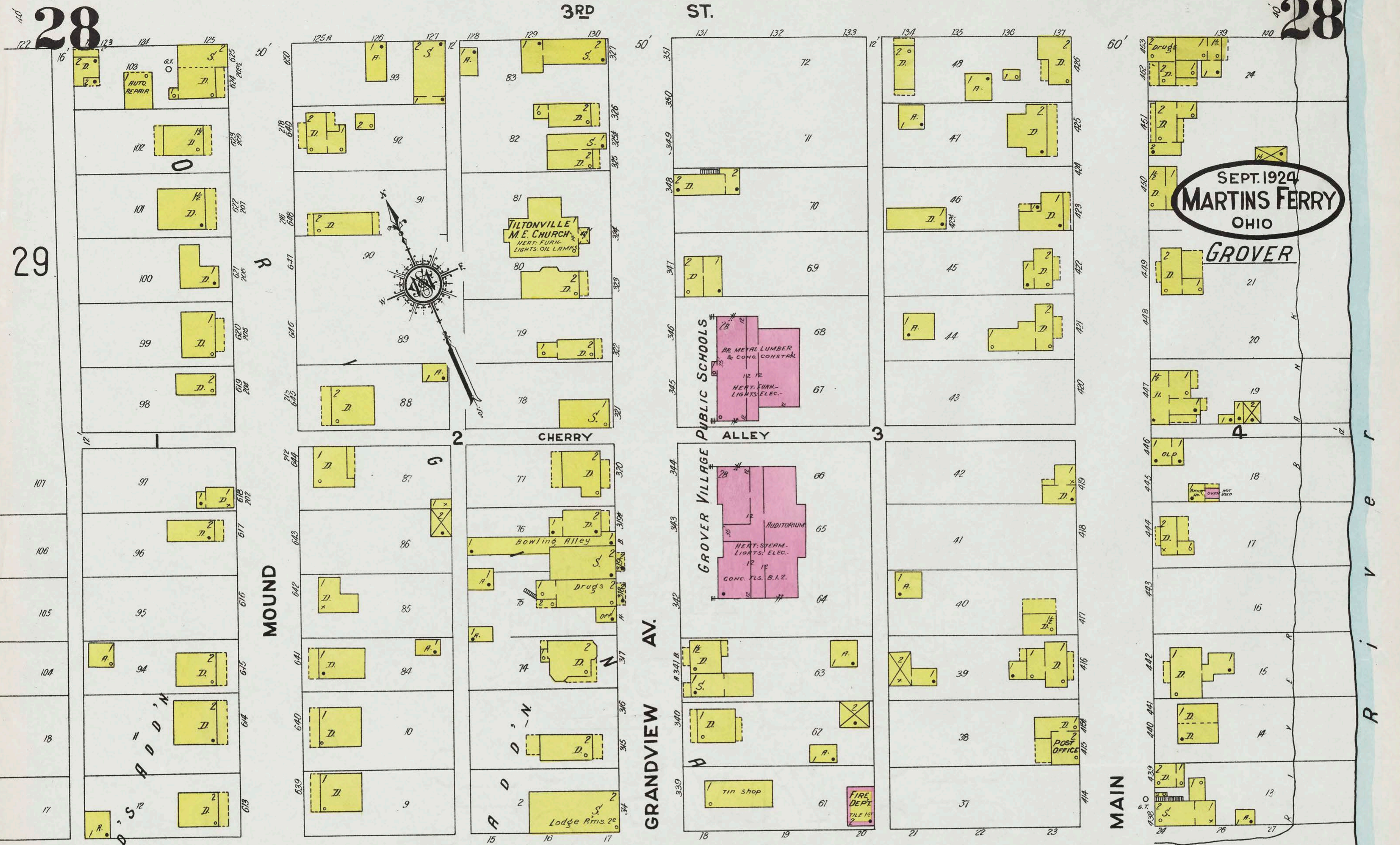


Copyright 1924 by the Sanborn Map Co.

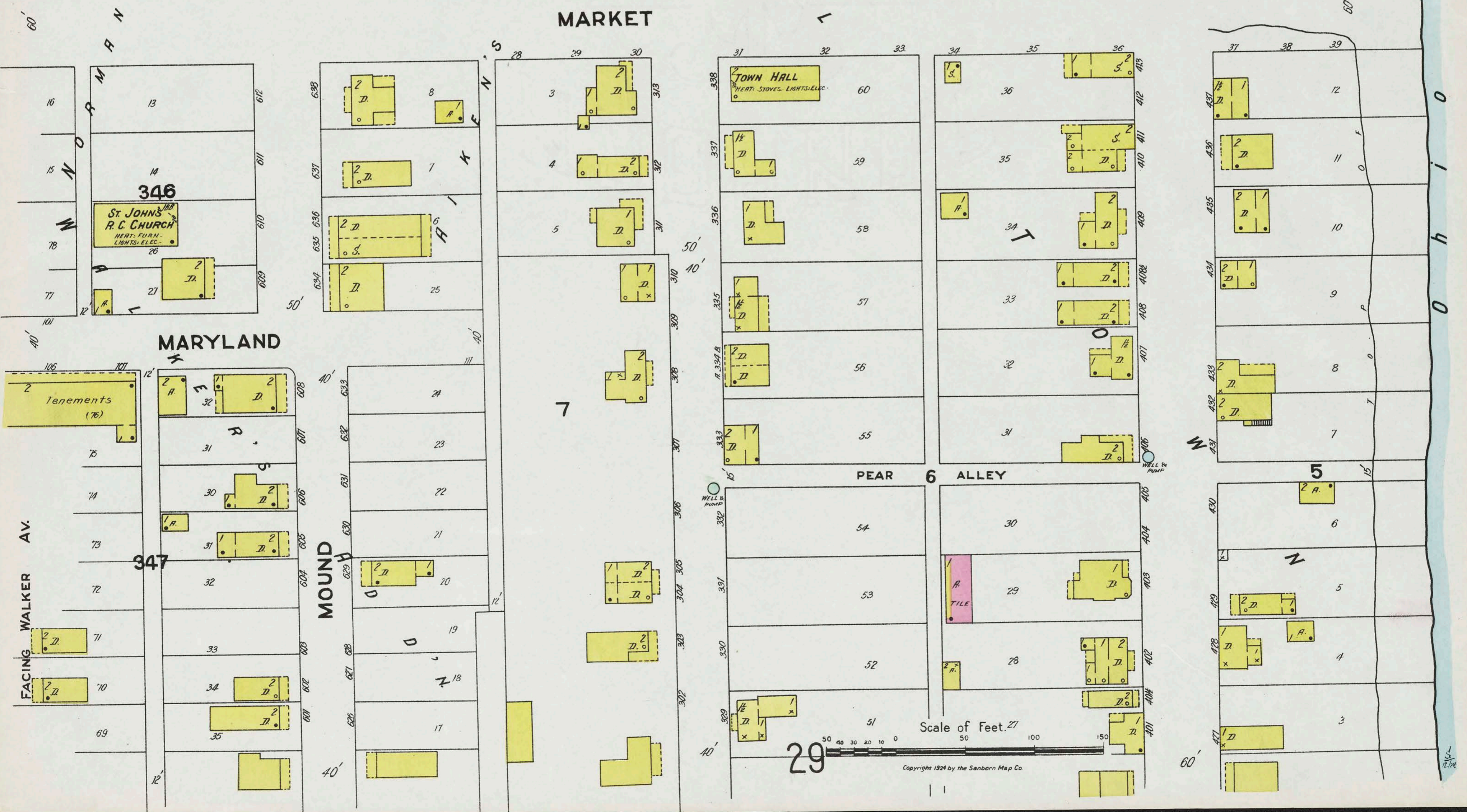
5
1924

28

28



SEPT. 1924 MARTINS FERRY OHIO GROVER

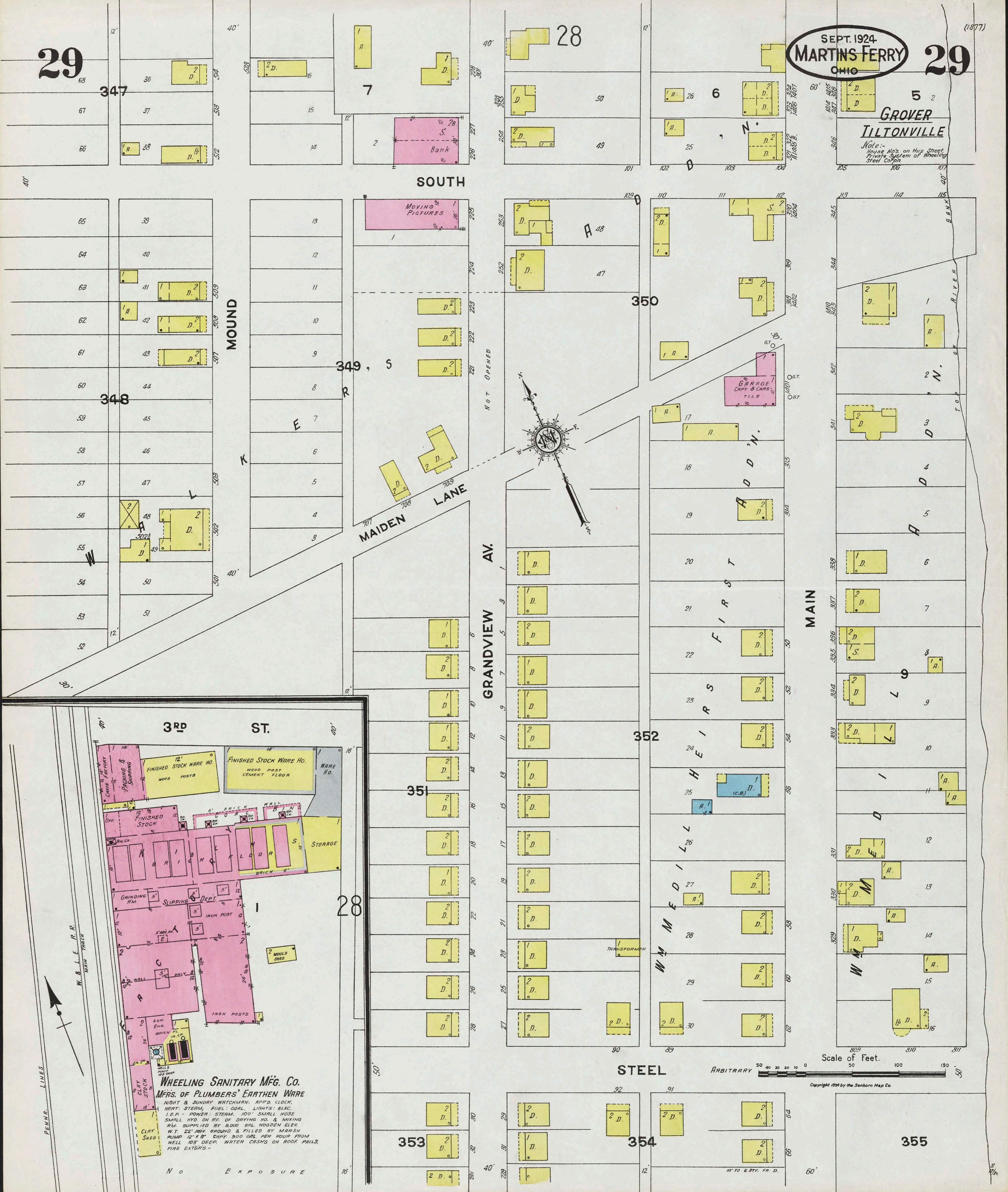


Scale of Feet

Copyright 1924 by the Sanborn Map Co.

GROVER
TILTONVILLE

Note: - House No's on this Sheet
Private System of Wheeling
Steel Corbin



29

28

29

7

6

5

347

348

349

350

352

351

28

STEEL

353

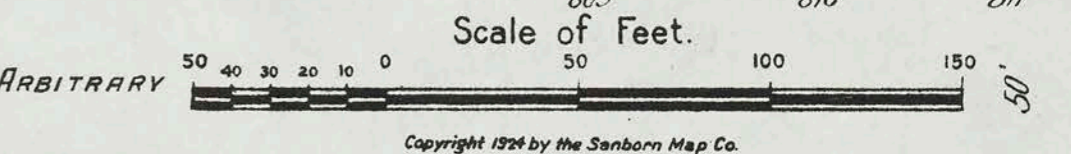
354

355

WHEELING SANITARY MFG. CO.

MRS. OF PLUMBERS' EARTHEN WARE

NIGHT & SUNDAY WATCHMAN. APP'D. CLOCK.
HEAT: STEAM, FUEL: COAL, LIGHTS: ELEC.
I.E.P. - POWER: STEAM, 100' SMALL NOSE
SMALL HYD. ON RF. OF DRYING HO. & MIXING
RM. SUPPLIED BY 3000 GRL. WOODEN ELEV.
W.T. 22' HBY. BOUND & FILLED BY MARSH
PUMP 12" X 8" COPY, 900 GAL PER HOUR FROM
WELL 103' DEEP. WATER CRISKS ON ROOF PAILS.
FIRE EXTG'S -



No EXPOSURE

SEPT. 1924
MARTINS FERRY
OHIO

RAYLAND Jefferson Co
Ohio
7 Miles N. of Martins Ferry

POPULATION 700
WATER FACILITIES:
None
No fire apparatus
Streets graded, real estate
not on record.

VACANT BEYOND

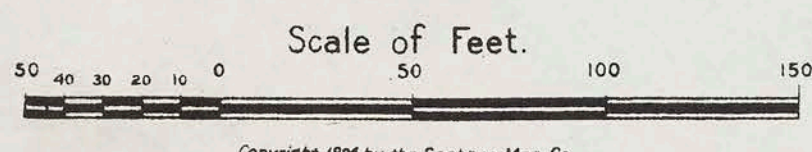

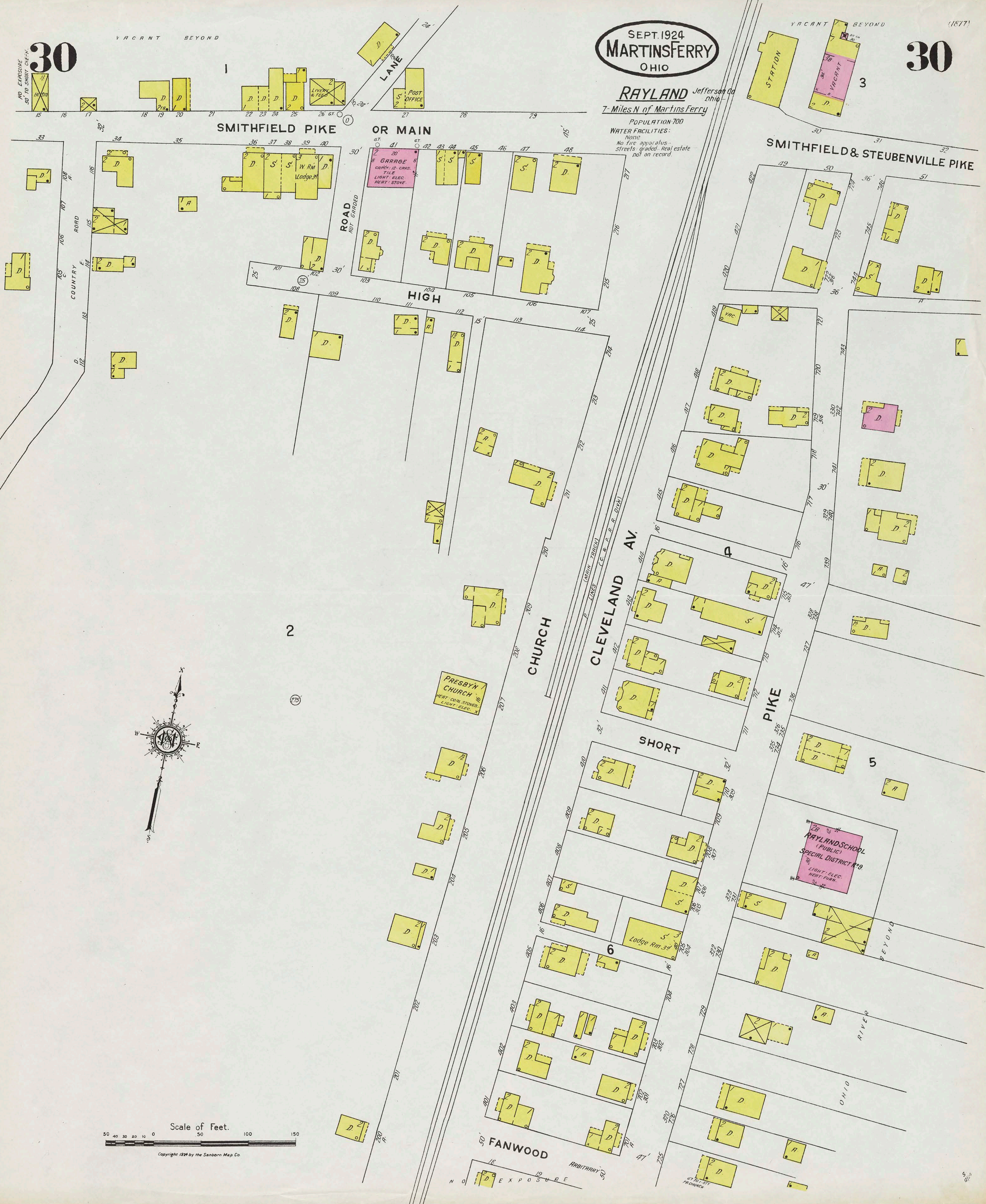
VACANT BEYOND

(1877)

30

30

NO EXPOSURE
50' TO SHIRT CHALK



Copyright 1924 by the Sanborn Map Co